

1358/243 243

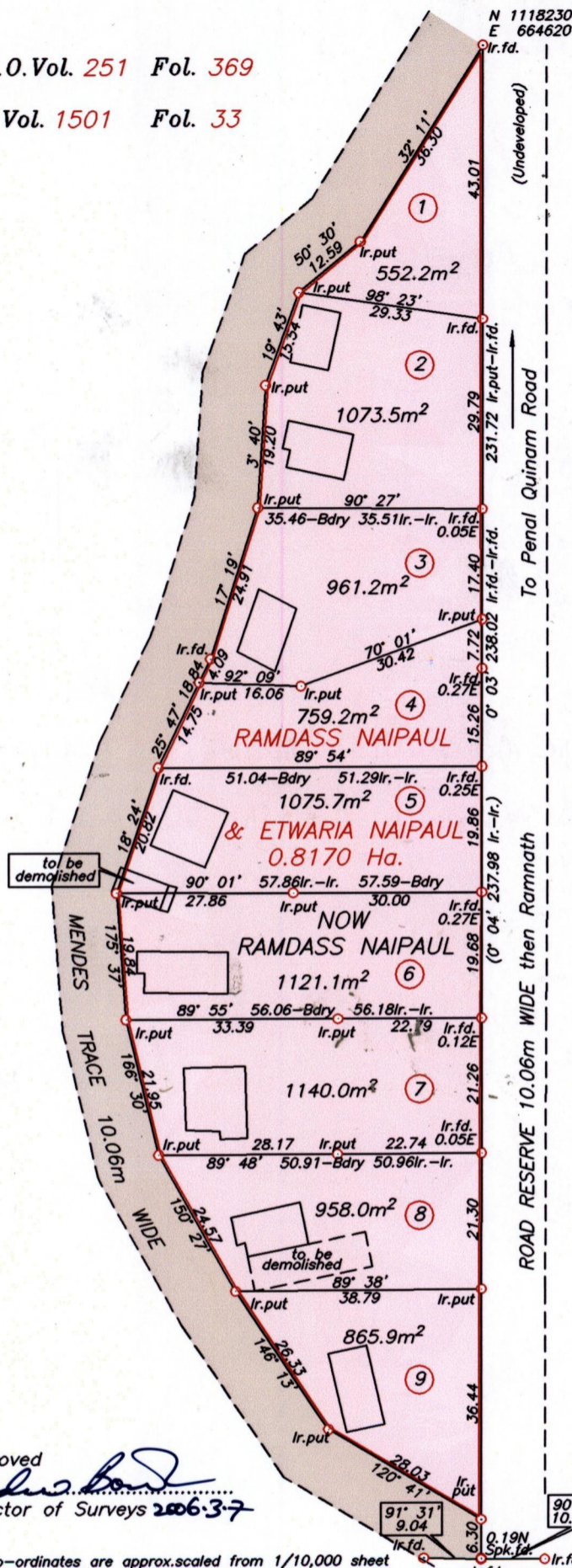
R.P.O.Vol. 251 Fol. 369

C.T.Vol. 1501 Fol. 33

Cadastral Sheet G.17.K. $\frac{73B}{3/b}$

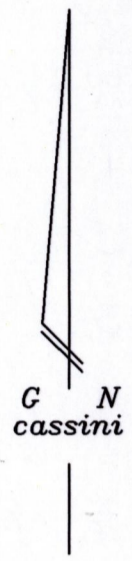
Ward of Siparia

County of St. Patrick



To Penal Quinam Road
To Ramnath then Ramnath

Henriette Hernandez



See Plan RC.6
S.O.185/60
Bk.905/201
Bk.915/74

Approved
[Signature]
Director of Surveys 2006-3-7

UTM.Co-ordinates are approx.scaled from 1/10,000 sheet
Bearings are Cassini grid based on Magnetic Needle
Note: To obtain compass bearings subtract 3 minutes.


SCALE 1/1000
Distances are in metres

PLAN of 9 Parcels of land coloured pink in the Ward of Siparia
Containing together eight thousand five hundred and six point eight square metres
Surveyed by me, with due authority, in April 2005
In accordance with Regulation 25 (1) of the Land Surveyors' Regulations 1998,
I certify that this plan is correct.
Checked by *[Signature]* 5/2/06 *[Signature]*
Entered..... Trinidad & Tobago Land Surveyor..... 1st February 2006.

543

83

Lot No.	CT. Vol. & Fol.	NAME
1		
2		
3		
4		
5	5337 Fol 27	INDAR & AMAR RAMLAKHAN
6	CT. Vol. 5337:35	SALICK & SUNILDONTI RAMLAKHAN
7		
8	5239 Fol 333	Ramdage Naipaul & Mukesh Naipaul
9	5239 Fol 335	Ramdage Naipaul & Rishi Naipaul



1358/243