

1350/240

240

R.P.O. Vol. 50

Fol. 599

Cadastral Sheet F.14.G.&H. 62D

C.T. Vol. 3025


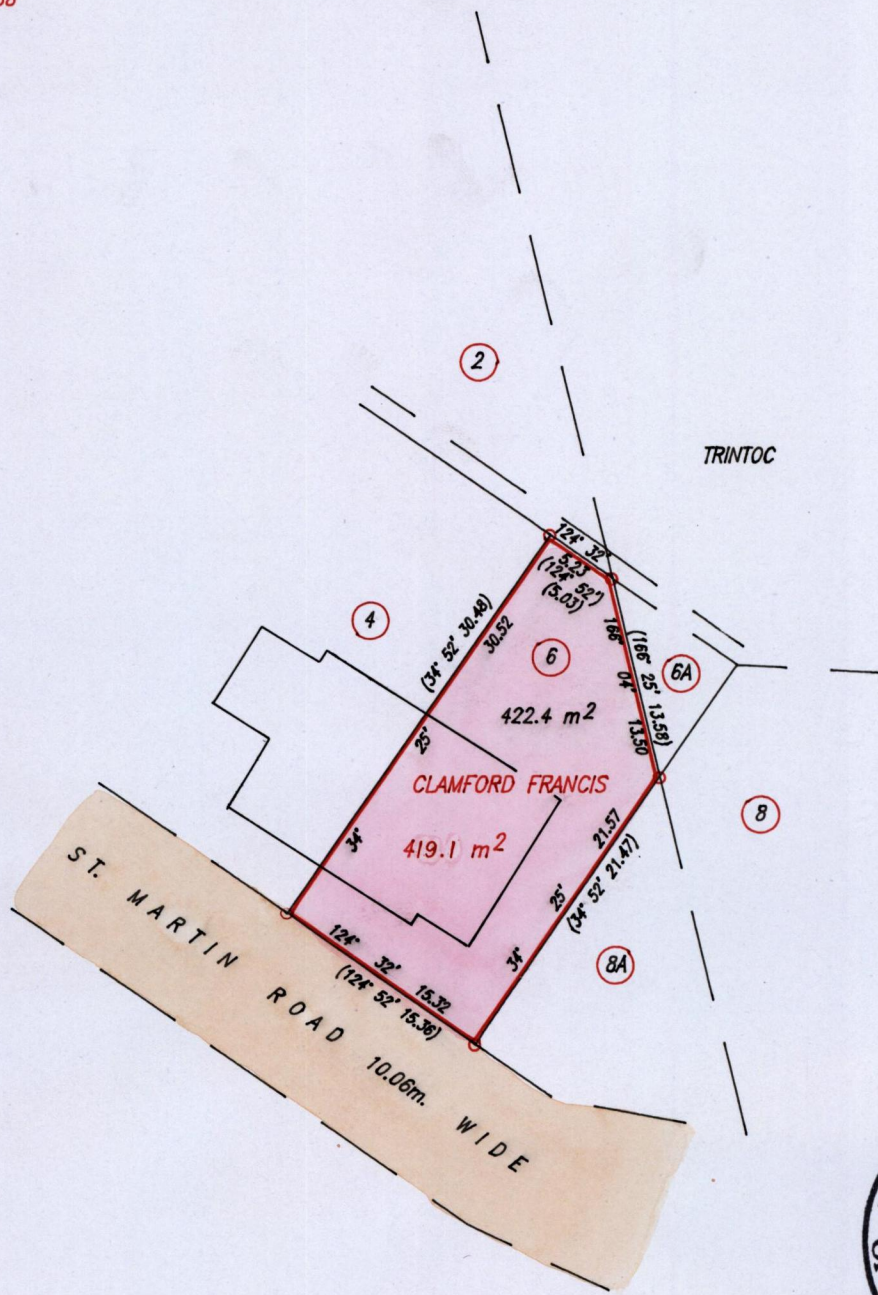
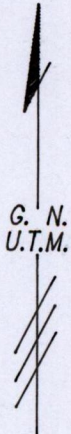
Fol. 281

Ward of La Brea

1/d,2/c,3.b,4/a

County of St. Patrick

Plan P.K.88



Approved *[Signature]*  
Director of Surveys 2006-3-31

SCALE 1:500

Distances are in metres

○ Denotes Iron found except where otherwise stated

Bearings are based on Solar Observations

PLAN of a Parcel of land coloured pink in the Ward of La Brea

Containing four hundred and twenty two point four square metres

Surveyed by me, with due authority, in May - Sept. 2004 at the request of Atlantic LNG Company Ltd. of T&T

In accordance with Regulation 25 (1) of the Land Surveyors' Regulations 1998,

I certify that this plan is correct.

Checked by *[Signature]*

*[Signature]*

Entered on. . . . .

Trinidad & Tobago Land Surveyor. . . . . 27th January 2006.