


R.P.O. Vol. 151 Fol. 145
 C.T. Vol. 1363 Fol. 83


Ward of Siparia
 County of St. Patrick
 Cadastral Sheet G.12.C. 63E
 1/c

1358



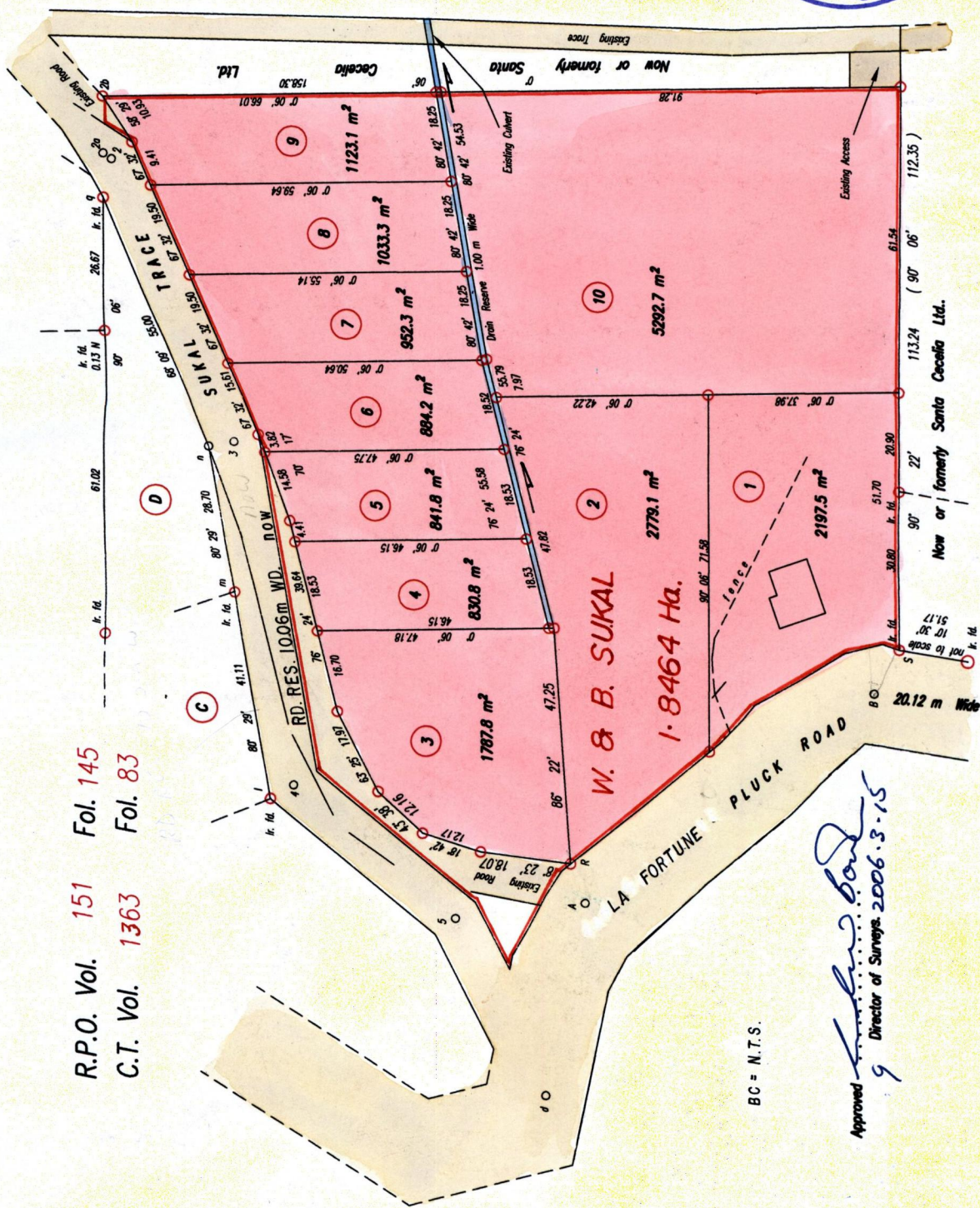
Line	Dist	Bearing	Dist
9-2a	90	06	8.75
2a-2b	90	06	11.45
2-2a	34	54	2.01
A-R	70	12	8.45
B-S	120	02	10.08

Bk. 475 : 215
 Bk. 926 : 198
 Bk. 1273 : 153
 S.O. 257/05
 P.T.O for Road Notes



SCALE 1:1250

Distances are in Metres
 Bearings are Cassini Grid based on Solar Observations.
 ○ Denotes iron put except otherwise stated.



BC = N.T.S.

Approved *[Signature]*
 Director of Surveys 2006.3-15

Plan of ten Parcels of land coloured pink in the Ward of Siparia containing together seventeen thousand seven hundred and twenty two point six square meters.
 Surveyed by me, with due authority, in June, 2003.
 In accordance with Reg. 25(1) of the Land Surveyors Regulations 1998, I certify that this plan is correct.

[Signature]

Trinidad & Tobago Land Surveyor 13th. July. . . 2005

Checked by *[Signature]* Entered

223

553

1358


10.06	147.66	10.06
10.06	190' 06"	10.06
10.06	70.81	10.06
10.86	60.35	9.26
12.07	50.29	8.05
11.06	46.27	9.06
10.06	40.24	10.06
8.85	20.12	11.27
8.05	144' 36"	12.07
10.06	39.13	10.06
12.07	26.15	8.05
12.07	10.06	8.05
12.07	101' 54"	8.05
12.07	10.06	8.05

Road notes from Survey Order No. 257 / 05

La Fortune Pluck Road Reserve 20.12m Wide

5.03	53.71	5.03
5.03	34' 54"	5.03
5.03	61.96	5.03
5.03	67' 32"	5.03
5.03	80' 29"	5.03
5.03	42.04	5.03
5.03	40' 14"	5.03
5.03	39.79	5.03
5.03	64' 14"	5.03

Road Reserve 10.06m Wide now Sukal Tr.



222/8551