

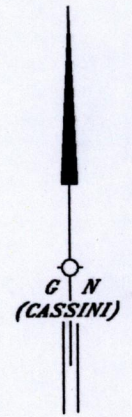
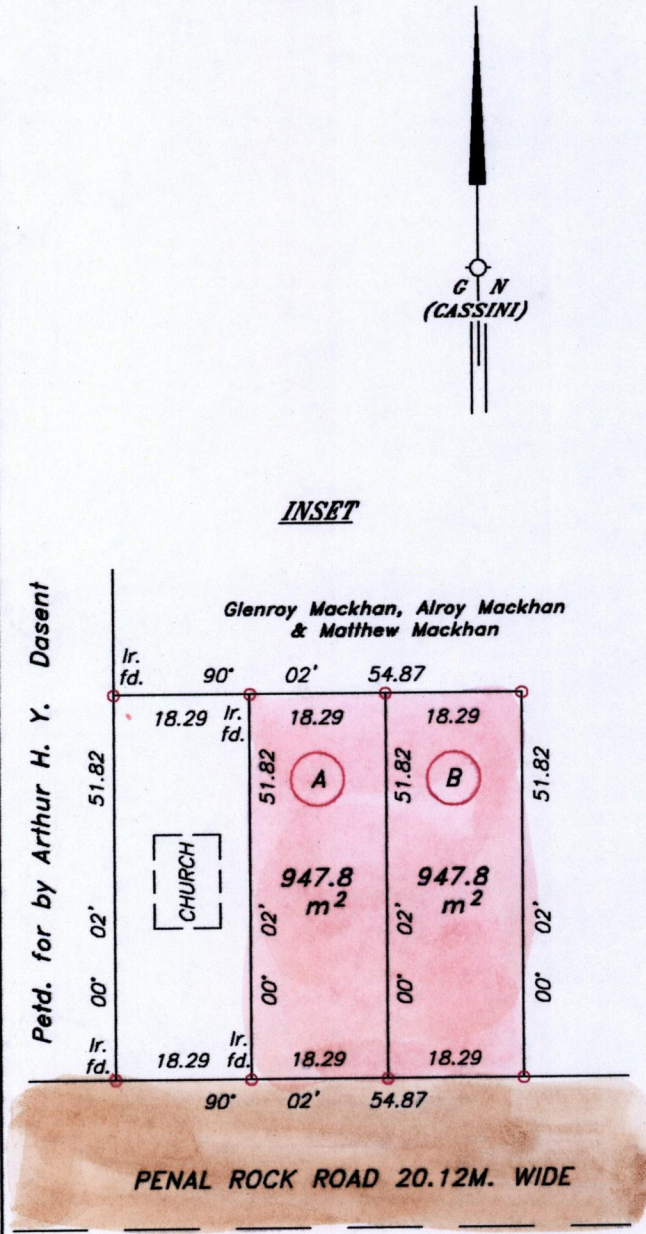
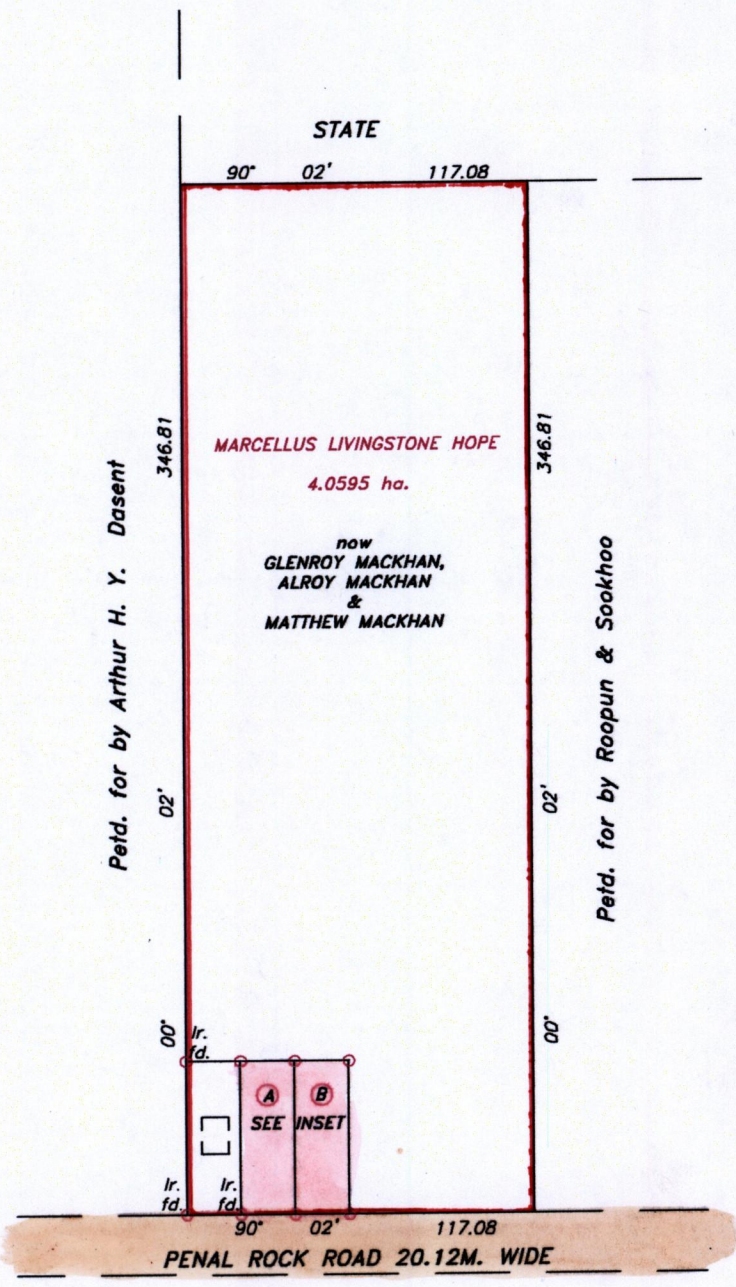
13581358

2009

Vol. 551Z
R.P.O. Vol. 128
C.T. Vol. 3558
U.P.R.N No.

Fol. 141
Fol. 141
Fol. 373

Ward of Siparia
County of St. Patrick
Cadastral Sheet 73.C.
1/b&d



SCALE 1/1000



PLAN K.E. 58
Bk. 396 Fol. 206
SCALE 1/2500

Distances are in metres


Approved *[Signature]*
Director of Surveys 2006.3.6

○ Denotes Iron put except stated otherwise.
Bearings are Cassini Grid based on Solar Observations
Plan of 2 Parcels of land coloured pink in the Ward of Siparia
Containing one thousand eight hundred and ninety five point six square metres
Surveyed by me, with due authority, in Dec. 2003
In accordance with Regulation 25 (1) of the Land Surveyors' Regulations 1998,
I certify that this plan is correct.

Checked by *[Signature]*
Entered by

[Signature]
Trinidad & Tobago Land Surveyor... 12 September 2004

LOT No.	CT. VOLUME & FOLIO	NAMES
A	5512 fol. 149	GLENROY MACKHAN
B	5512 fol. 157	GLENROY MACKHAN



1358/209