


1358

174

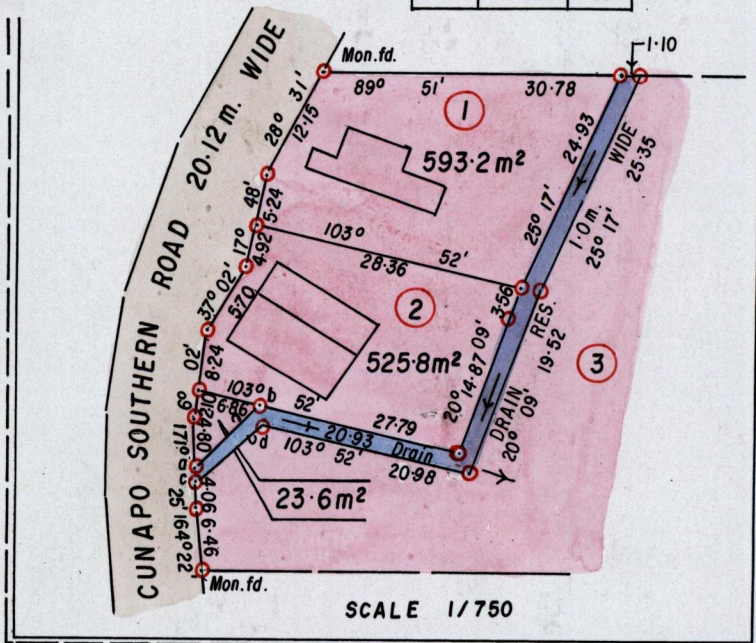
R.P.O. Vol. 713 Fol. 223
C.T. Vol. 2432 Fol. 301

Ward of Cocal
County of Nariva
Cadastral Sheet E.16.0 45E
3/b & 4/a

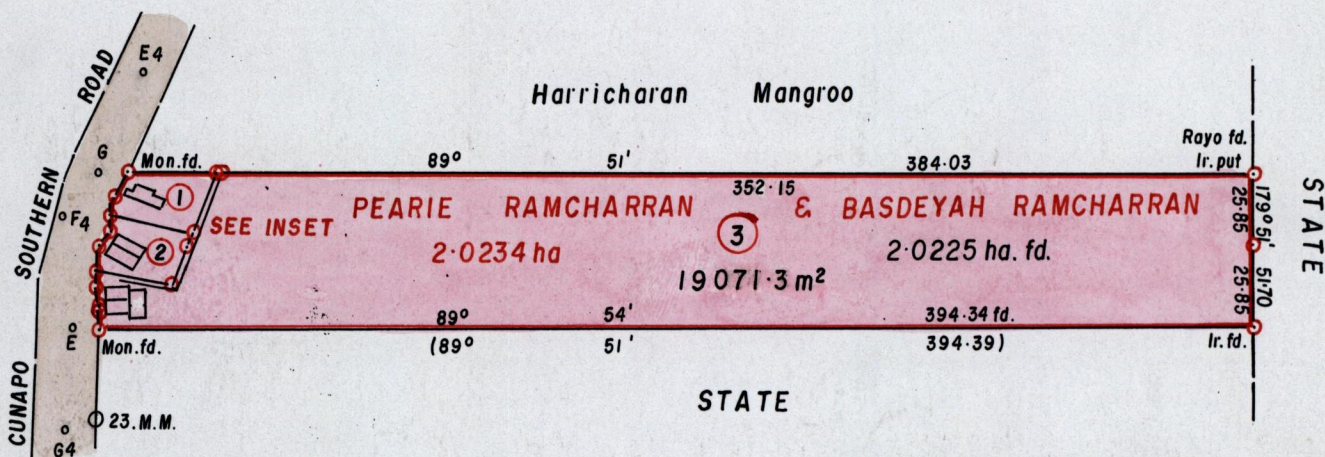


INSET

a - b	49° 54'	8.05
c - d	52° 28'	8.16
a - c	171° 25'	1.20



SEE BKS.
668 : 289
667 : 180



E4 - G	216° 14'	95.94
G - Mon	89° 51'	12.47
G - F4	216° 14'	20.22
F4 - E	172° 34'	35.35
Mon - 23MM	182° 30'	29.94
E - Mon	89° 54'	9.65 fd.
E - G4	172° 34'	43.95

N.T.S.

Approved.....
Director of Surveys 2006.28

○ Denotes Iron put unless otherwise stated
Bearings are Cassini Grid based on Solar Observations

SCALE 1/2500
Distances are in metres

Plan of 3 parcels of land coloured pink in the Ward of Cocal
Containing together two point zero two two five hectares
Surveyed by me, with due authority, in July 2000

In accordance with Regulation 25(1) of the Land Surveyors' Regulations 1998,
I certify that this plan is correct.
Entered on.....

Checked by.....

Trinidad & Tobago Land Surveyor..... 2005