


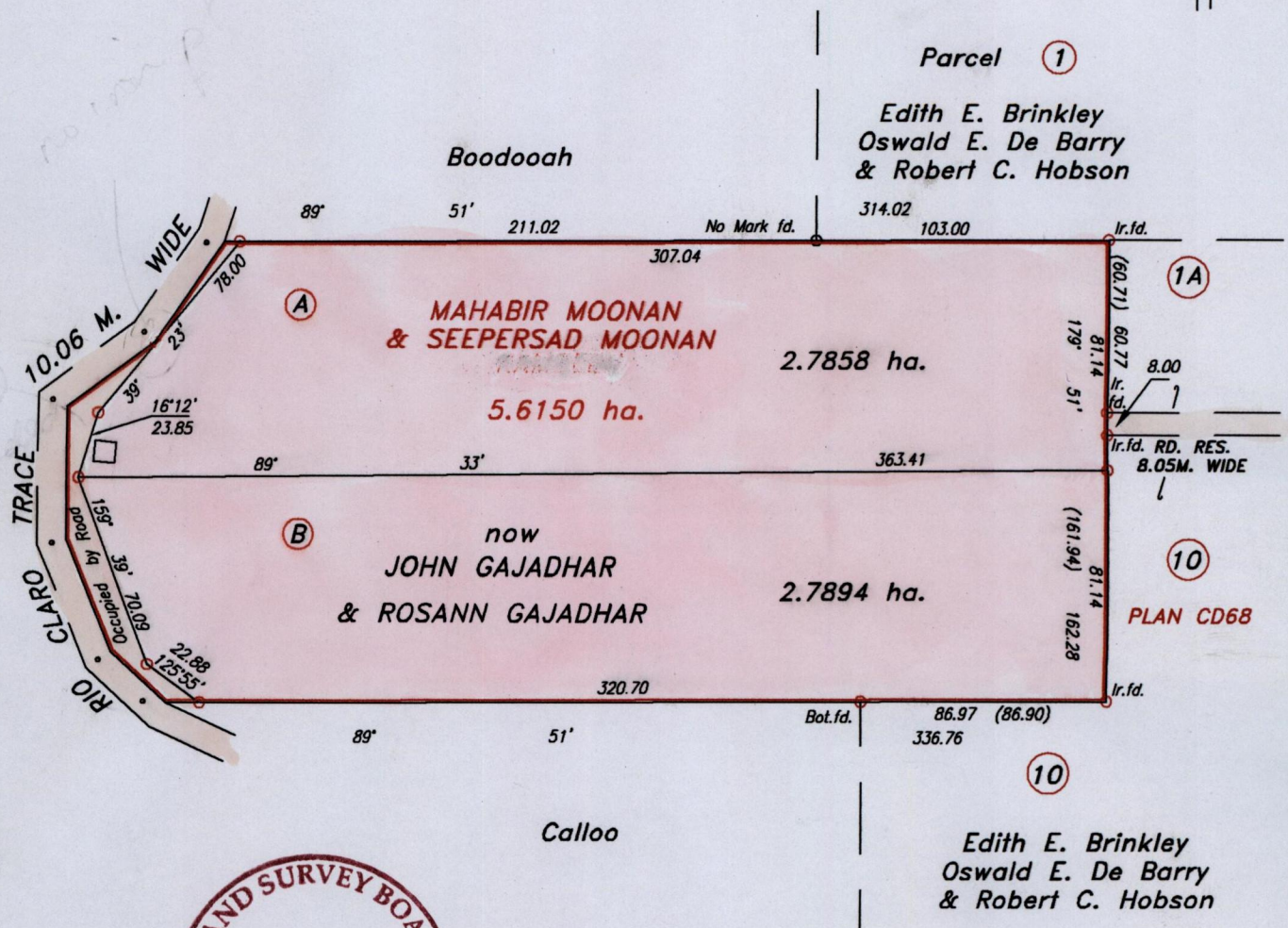

135(3) 157

157

R.P.O. Vol 107 Fol 675  
C.T. Vol 1034 Fol 185  
U.P.R.N No.

Ward of Cocal  
County of Nariva  
Cadastral Sheet H.2.D.

55.B  
4/d



*[Signature]*  
DIRECTOR OF SURVEYS  
2006.2.31

Bk. 341 Fol. 243  
S.O. 585/1903

SCALE 1/2500

○ Denotes Iron put except stated otherwise  
Bearings are Cassini Grid based on Solar Observations  
Plan of 2 Parcels of land coloured pink in the Ward of Cocal  
Containing together five point five seven five two hectares  
Surveyed by me, with due authority, in March & April 2005  
In accordance with Regulation 25 (1) of the Land Surveyors' Regulations 1998,  
I certify that this plan is correct.

Distances are in metres

Checked by.....  
*[Signature]*

*[Signature]*

Entered by .....

Trinidad & Tobago Land Surveyor.....*3/1/07*.....2005



Lot No.	C.T. Volume Fol.	Names
A	5177 fol. 121	John Gajadhar
B	5177 fol. 119	Rosann Gajadhar



13/10/05