

1358

1002

REMAINING PORTION

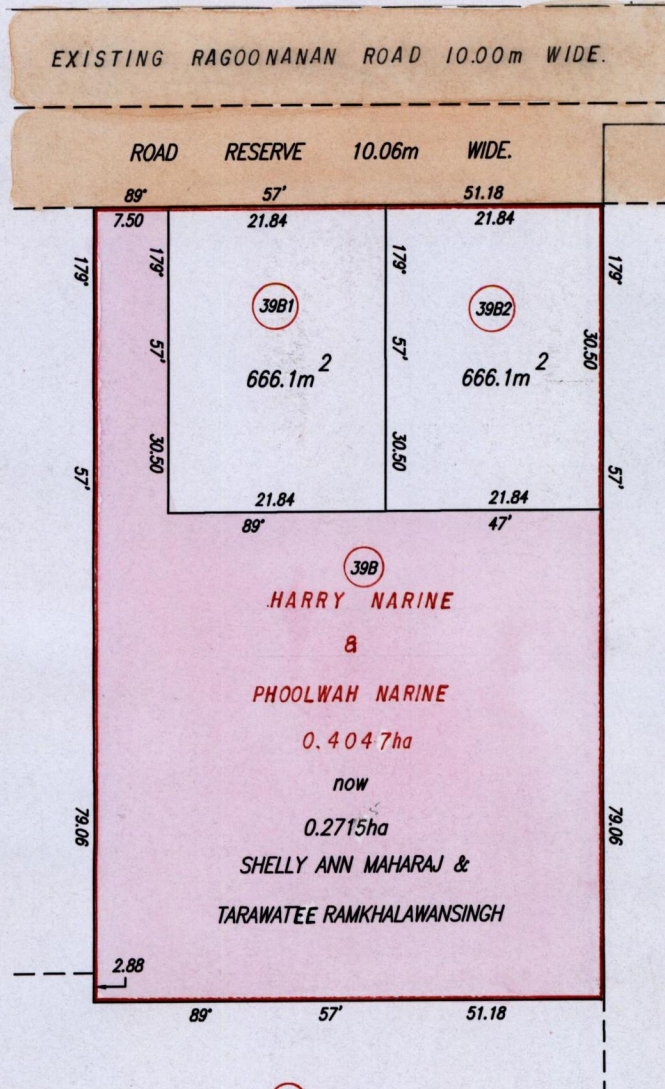
Cadastral Sheet D.3.O. 34A
2/c

R.P.O. Vol. 20 Fol. 589

C.T. Vol. 1784 Fol. 63

Ward of Chaguanas
County of Caroni

CUNUPIA



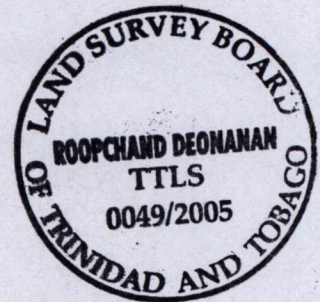
39A
Plan F.1.8

1
Plan G.A. 179

Crown


now

G.R.J. Fitzwilliam




76

Lot No.	Names	Area	C.T.Vol.	Fol.
39B1	Carol Lee Ahyen & Neeshad Ali.	666.1m ²	4161	209
39B2	Carol Lee Ahyen & Neeshad Ali.	666.1m ²	4161	211

Approved 
 Director of Surveys
 2005-11-29

SCALE 1:750
Distances are in Metres

This is a true copy of a diagram of a Parcel of land in the Ward of Chaguanas
 Containing zero point four zero four seven hectare originally transferred to Harry Narine & Phoolwah Narine
 Showing a portion coloured pink and containing zero point two seven one five hectare being the
 Remainder after two previous transfers of other portions of the land
 In accordance with Regulation 25(1) of the Land Surveyors' Regulations 1998,
 I certify that this plan is correct.

Checked by  23-11-05

Entered Trinidad & Tobago Land Surveyor 2nd May 2005
 PATH = EV700 C:\Drawings05\HNarine.dwg.