

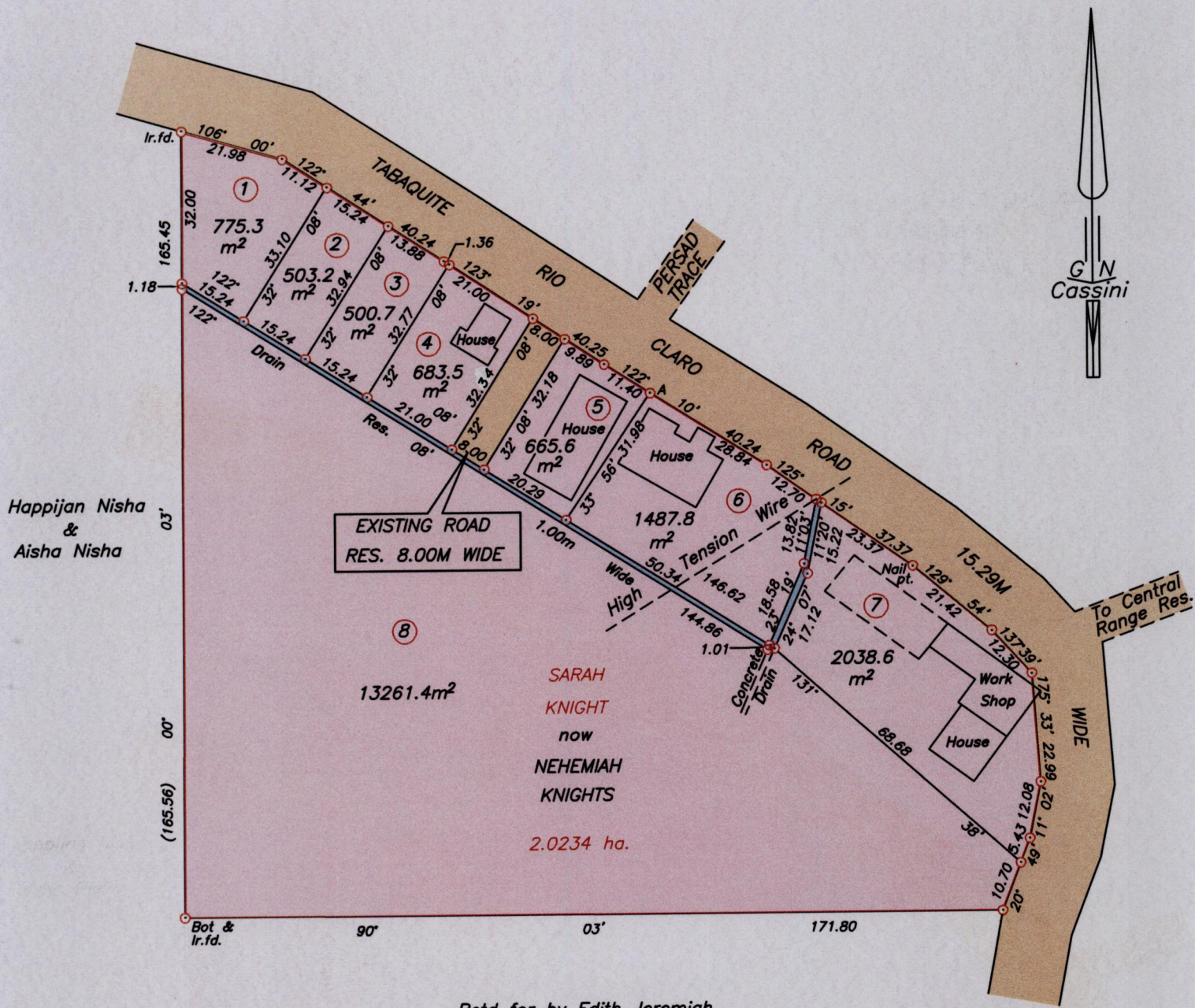
1336



R.P.O. Vol. 609
C.T. Vol.

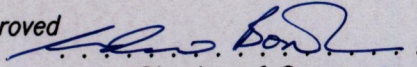
Fol. 431
Fol.

Cadastral Sheet D.19.L. ^{44F}/_{17d}
Ward of Montserrat
County of Caroni
Bk.585 Fol.315




Happijan Nisha & Aisha Nisha

Petd for by Edith Jeremiah

Approved 
Director of Surveys 2010.8.3

Co-ordinates obtained by Hand Held G.P.S. (WGS84 U.T.M. Zone 20)
Point A
Accuracy ± 7m
E 687433m
N 1148704m



○ Denotes Iron put except otherwise stated
Bearings are Cassini Grid based on Solar Observations
Plan of 8 Parcels of land coloured pink in the Ward of Montserrat
Containing together nineteen thousand nine hundred and sixteen point one square metres
Surveyed by me, with due authority, on 11th April 2007
In accordance with Regulation 25 (1) of the Land Surveyors' Regulations 1998,
I certify that this plan is correct.

Entered on 
Checked by.  27/7/2010 Trinidad & Tobago Land Surveyor 15/6 2010