

U.P.R.N No.....

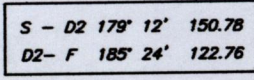
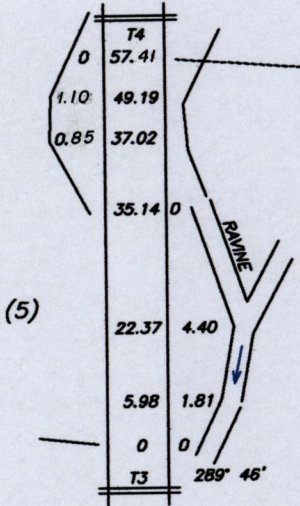
R.P.O. Vol. 20 Fol. 17

C.T. Vol. 3569 Fol. 421

Ward of Manzanilla

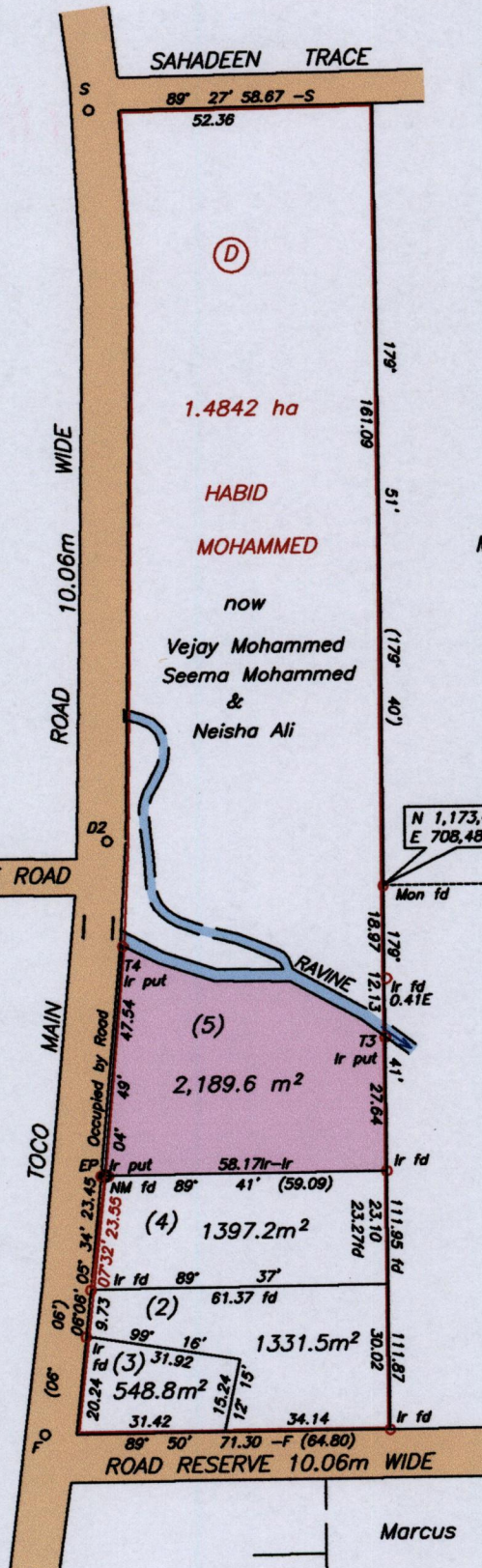
County of St Andrew

Cadastral Sheet (C.22 H.) 25A
3/c



LEGEND

- Lot# 4 C.T.Vol. 4283 Fol. 151
Church of Nazarene Trinidad & Tobago
- Lot# 2 C.T.Vol. 3778 Fol. 497
Habid Mohammed
- Lot# 3 C.T.Vol. 3778 Fol. 507
O'neal Daniel & Rosemin Daniel



N 1,173,485
E 708,485

Melanie Peeble

Paul Caracciolo

then

Lal Mohammed

See PLAN R.H. 263

Marcus Molloy

SCALE 1/1500

Distances are in metres

Coordinates are based on GPS finding
WGS 84 U.T.M. Zone 20 +/- 3.00m

Approved by: *[Signature]*
Director of Surveys 2010.7.9

Bearings are Cassini Grid based on Solar Observations

Note : To obtain compass bearings add 19 minutes

Plan of a Parcel of land coloured pink in the Ward of Manzanilla
Containing two thousand one hundred and eighty nine point six square metres
Surveyed by me, with due authority in June 2008

In accordance with Regulation 25 (1) of the Land Surveyors' Regulations 1998,

I certify that this plan is correct.

Checked by: *[Signature]*

Entered on..... Trinidad and Tobago Land Surveyor..... *[Signature]*2009

