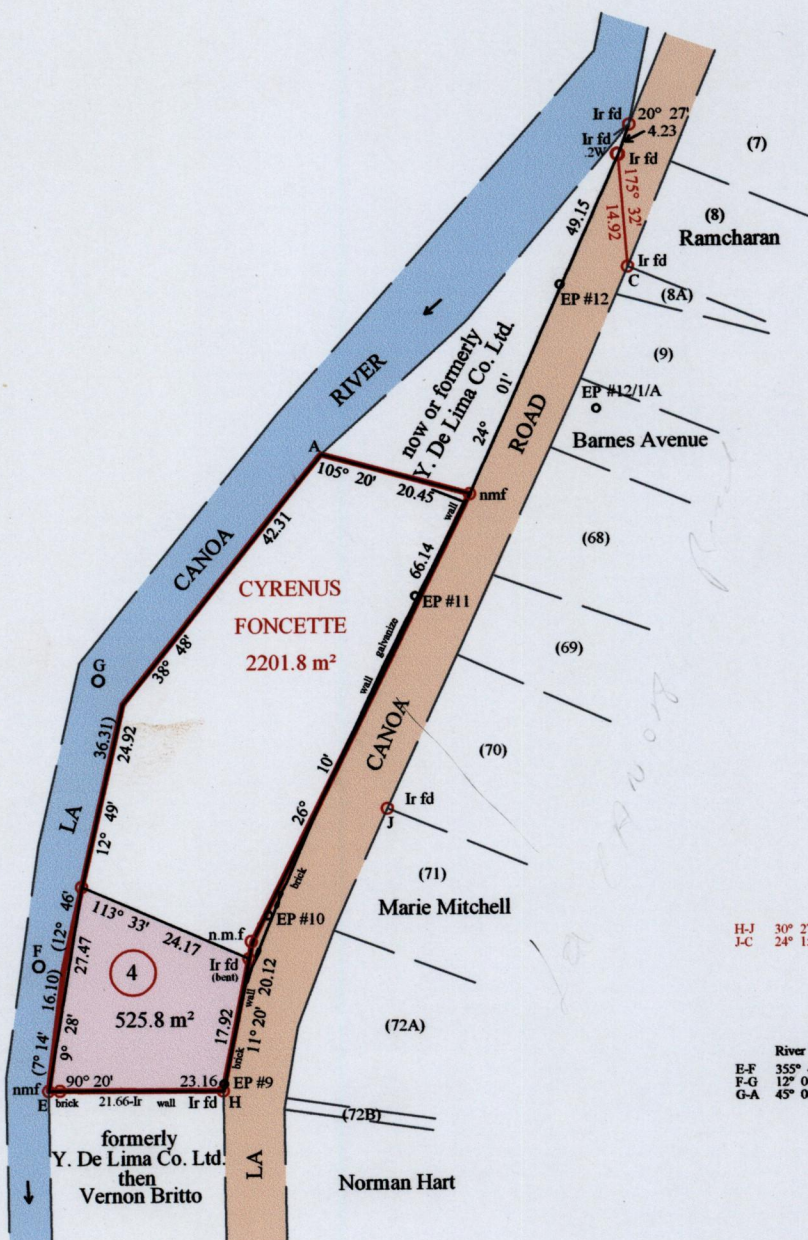



RPO Vol 7 Fol 125
CT Vol 1219 Fol 11

Cadastral Sheet B.17.B, 13F
County of St. George 1/c
Ward of St. Anns

SANTA CRUZ

Refs. Bk 897 Fol 132
Plan AM 61
Plan PK 86
Plan PF 13
Plan EH 45



H-J 30° 27' 43.37
J-C 24° 15' 78.66

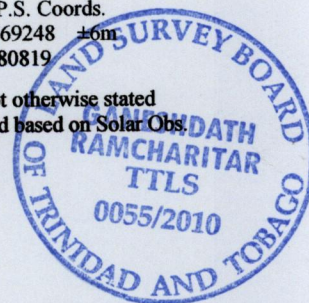
River Notes: Plan EH45
E-F 355° 43' 16.72 (356° 00' 16.55)
F-G 12° 00' 38.80
G-A 45° 00' 42.31 (45° 00' 42.06)

Approved

[Signature]
Director of Surveys 2010.6.30

Ir.Fd. H
Hand-held G.P.S. Coords.
UTM E 0669248 ±6m
N 1180819

o denotes Iron Put except otherwise stated
Bearings are Cassini Grid based on Solar Obs.
Distances are in Metres
SCALE 1/1000



PLAN of a parcel of land coloured pink in the Ward of St. Anns
Comprising five hundred and twenty-five point eight square metres
Surveyed by me, with due authority, in May 2010 .
In accordance with Regulation 25 (1) of the Land Surveyors' Regulations 1998,
I certify that this plan is correct.

Checked by *[Signature]* 28/6/10
Entered on.....

[Signature]
Trinidad and Tobago Land Surveyor.....2010