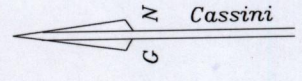
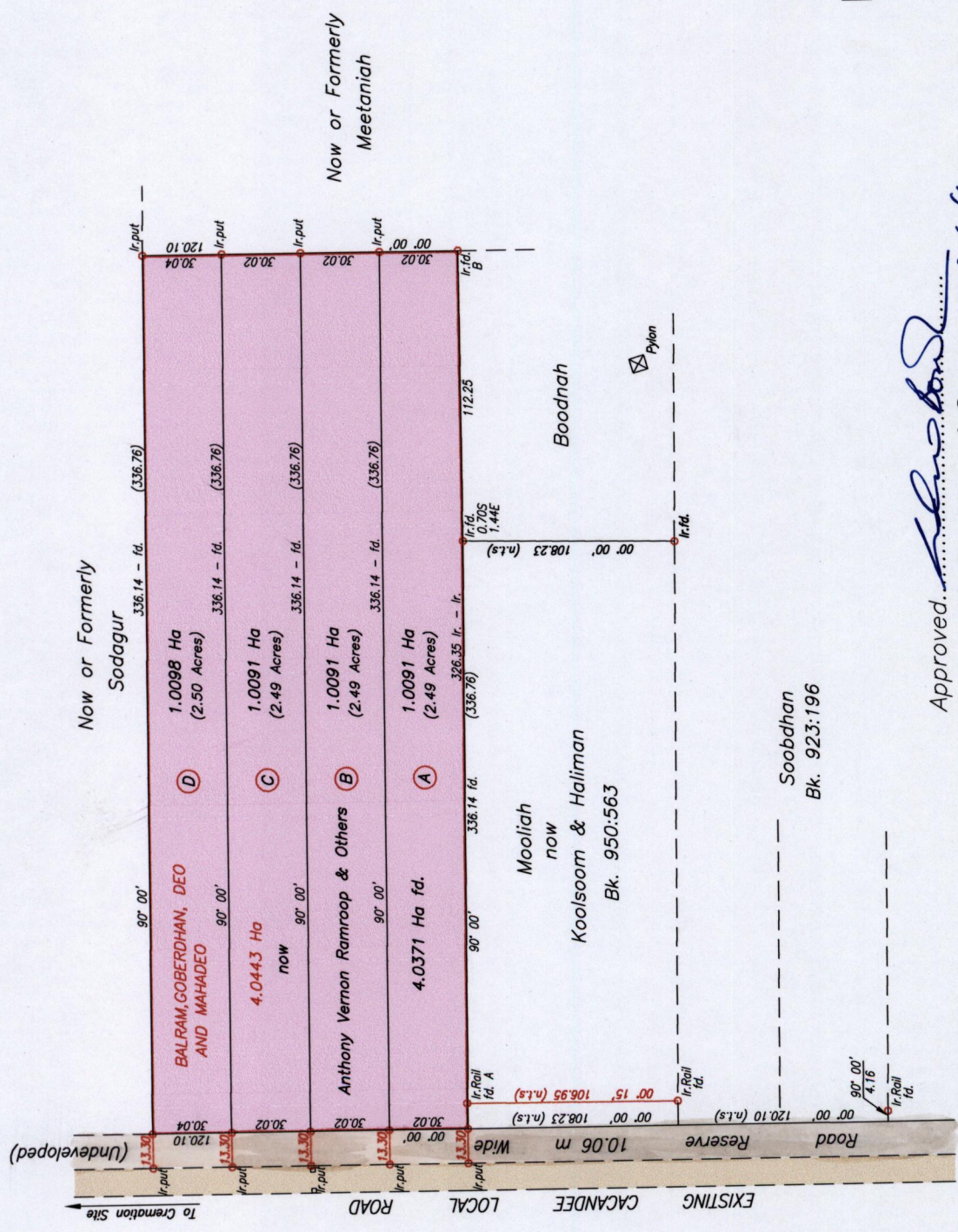


1336

1336/30

30




U.T.M.  
 N. 1167 478  
 E. 0670 755  
 Nap. Datum ± 5.0 m  
 Hand held G.P.S.

Bk. 222:198  
 B - Pylon 212' 54" 81.58

SCALE 1/2500  
 Distances are in metres

Approved: *[Signature]*  
 Director of Surveys 2010.6.9



o Denotes No Mark Found unless otherwise stated  
 Bearings are Cassini Grid based on Solar Observations  
 PLAN of 4 Parcels of land coloured pink in the Ward of Chaguanas  
 Containing together four point zero three seven one hectares  
 Surveyed by me with due authority in May 2008  
 In accordance with Regulation 25 (1) of the Land Surveyors' Regulations 1998,  
 I certify that this plan is correct.

*[Signature]*  
 Trinidad & Tobago Land Surveyor...  
 2010

Checked By: *[Signature]* Entered On: .....