

UPRN No.

Cadastral Sheet H. 1. 54F

R.P.O. Vol. 769 Fol 63

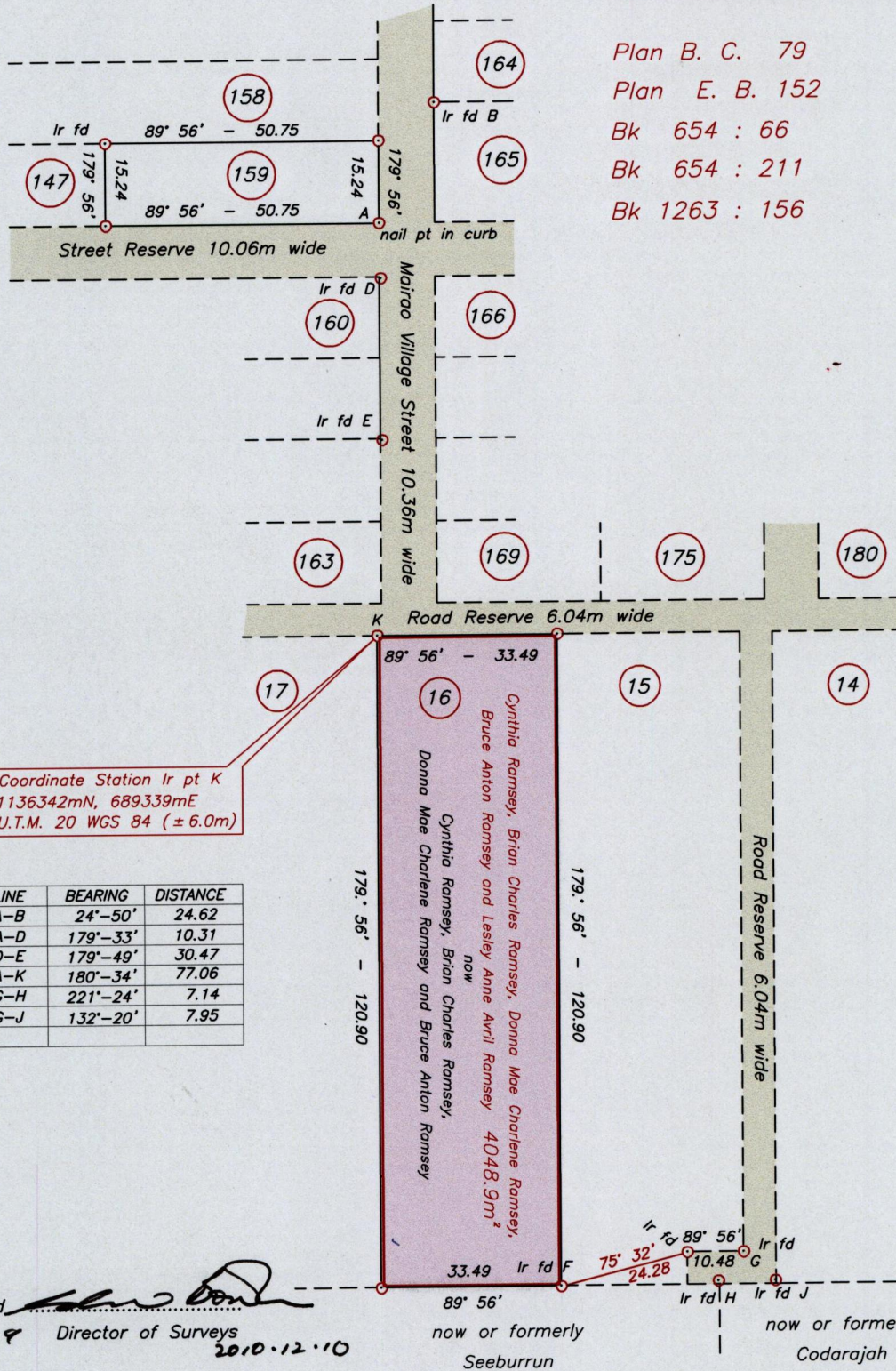
Ward of Ortoire

2/c


C.T Vol. 4659 Fol 383

County of Victoria

Mairao Village Allotments



Plan B. C. 79
 Plan E. B. 152
 Bk 654 : 66
 Bk 654 : 211
 Bk 1263 : 156



Coordinate Station Ir pt K
 1136342mN, 689339mE
 U.T.M. 20 WGS 84 (±6.0m)

LINE	BEARING	DISTANCE
A-B	24°-50'	24.62
A-D	179°-33'	10.31
D-E	179°-49'	30.47
A-K	180°-34'	77.06
G-H	221°-24'	7.14
G-J	132°-20'	7.95

Approved Director of Surveys
 2010.12.10

now or formerly Seeburrn
 now or formerly Codarajah


○ Denotes Iron Put unless otherwise stated
 Bearings are Cassini Grid based on Solar Obs.

Distances are in Metres

SCALE 1 : 1250

PLAN of one parcel of land coloured pink in the Ward of Ortoire
 Containing four thousand and forty eight point nine square metres
 Surveyed by me, with due authority, in August 2010

In accordance with Regulation 25(1) of the Land Surveyors' Regulations 1998, I certify that this plan is correct



Checked by 7/12/10

Entered by

17th August 2010
 Trinidad and Tobago Land Surveyor