

UPRN No.

Cadastral Sheet H. 1 54F  
2/c

R.P.O. Vol. 697 Fol 383

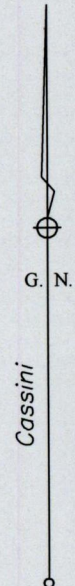
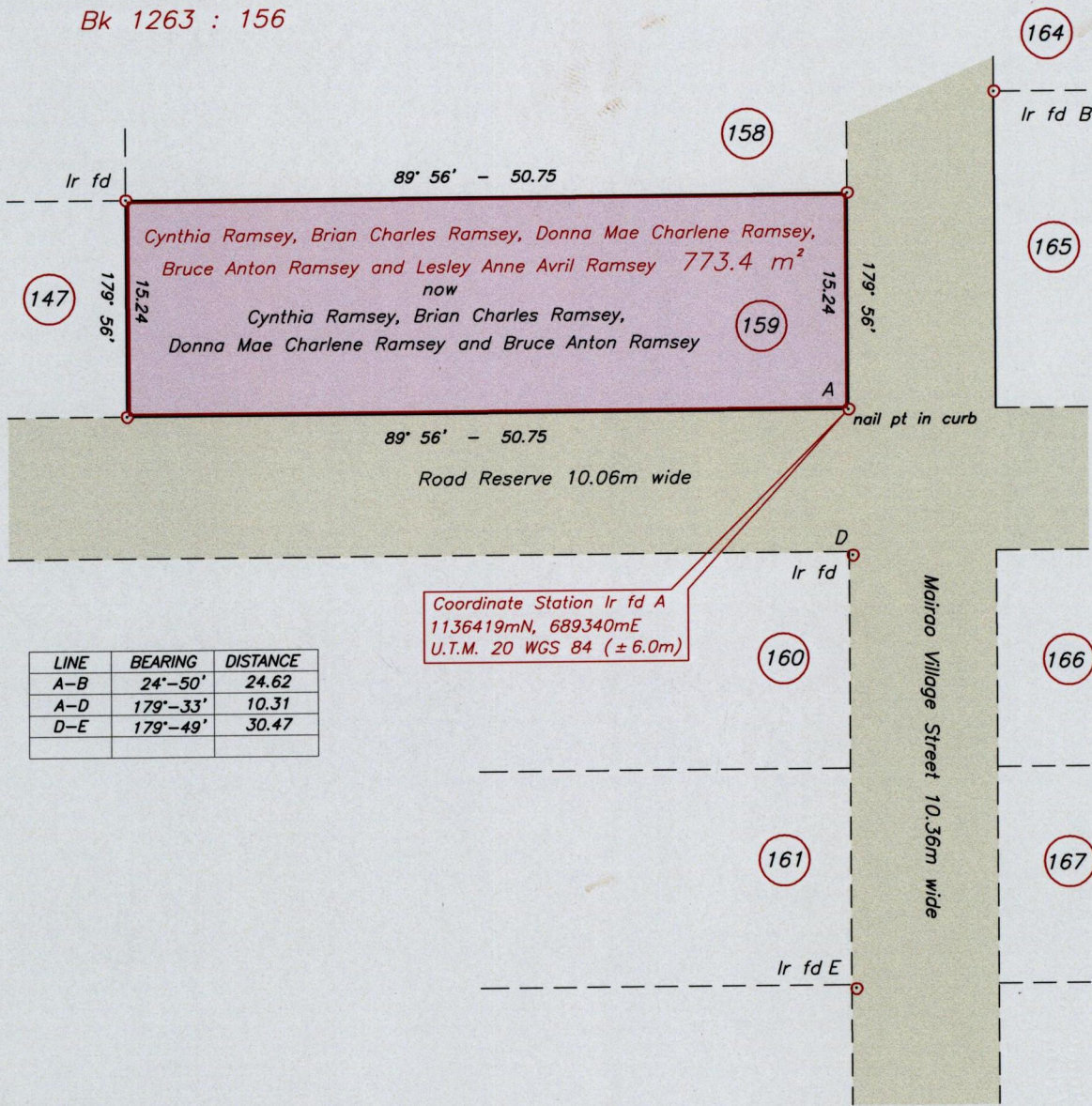
Ward of Ortoire

C.T Vol. 4659 Fol 383

County of Victoria

Mairao Village Allotments

Plan B. C. 79  
Plan E. B. 152  
Bk 654 : 66  
Bk 654 : 211  
Bk 1263 : 156



LINE	BEARING	DISTANCE
A-B	24°-50'	24.62
A-D	179°-33'	10.31
D-E	179°-49'	30.47


Coordinate Station Ir fd A  
 1136419mN, 689340mE  
 U.T.M. 20 WGS 84 (± 6.0m)

Approved *[Signature]*  
 Director of Surveys 2010.12.10

○ Denotes Iron Put unless otherwise stated  
 Bearings are Cassini Grid based on Solar Obs.

Distances are in Metres

SCALE 1 : 500



PLAN of one parcel of land coloured pink in the Ward of Ortoire  
 Containing seven hundred and seventy three point four square metres  
 Surveyed by me, with due authority, in August 2010

In accordance with Regulation 25(1) of the Land Surveyors' Regulations 1998, I certify that this plan is correct

Checked by *[Signature]* 7/12/10

*[Signature]*  
 Trinidad and Tobago Land Surveyor *[Signature]* 2010

Entered by .....