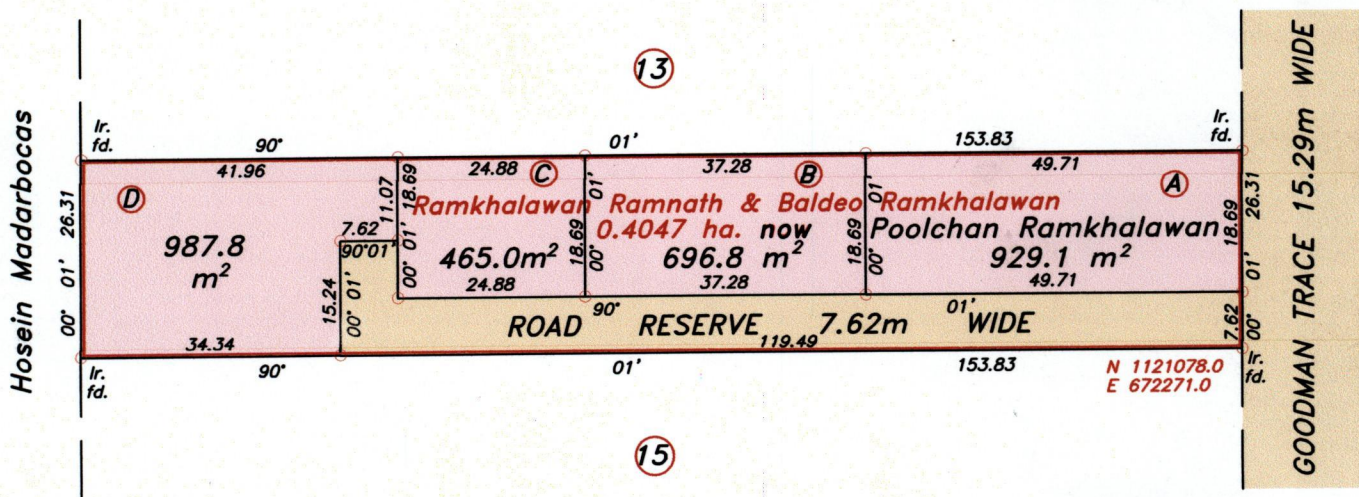



U.P.R.N. No.

73C  
2/a



Approved   
Director of Surveys 2010.12.10

Coordinates are obtained by hand held G.P.S.  
W.G.S. 84 Zone 20 +/- 5m

○ Denotes Iron put except stated otherwise.

Bearings are Cassini Grid based on Solar Observations


Plan of 4 Parcels of land coloured pink in the Ward of Siparia.

Containing together three thousand and seventy eight point seven square metres.

Surveyed by me, with due authority, in March, 2010

In accordance with Regulation 25 (1) of the Land Surveyors' Regulations 1998,  
I certify that this plan is correct.

Checked by  9/12/2010

  
Trinidad & Tobago Land Surveyor. 2<sup>nd</sup> July 2010


Entered by .....

Plan R.B.35

SCALE 1/1000

Distances are in metres

LOT #	C.T Vols, Fol	Names
A	5572 fol 357	Poolchan Chandrawatte Ramkhalawan Sharon Ramkhalawan - Frank.
B		
C	5572 fol 365	Clyde & Lisa Harri persad.
D	5572 fol 373	Munga Ideo & Daryl Ramkhalawan.



1336/197