

R.P.O. Vol. 115 Fol. 471

C.T. Vol. 4159 Fol. 477

See Bk. 469 fol. 64

See Bk. 1219 fol. 198

Bk. 1196 Vol.2 Fol. 348


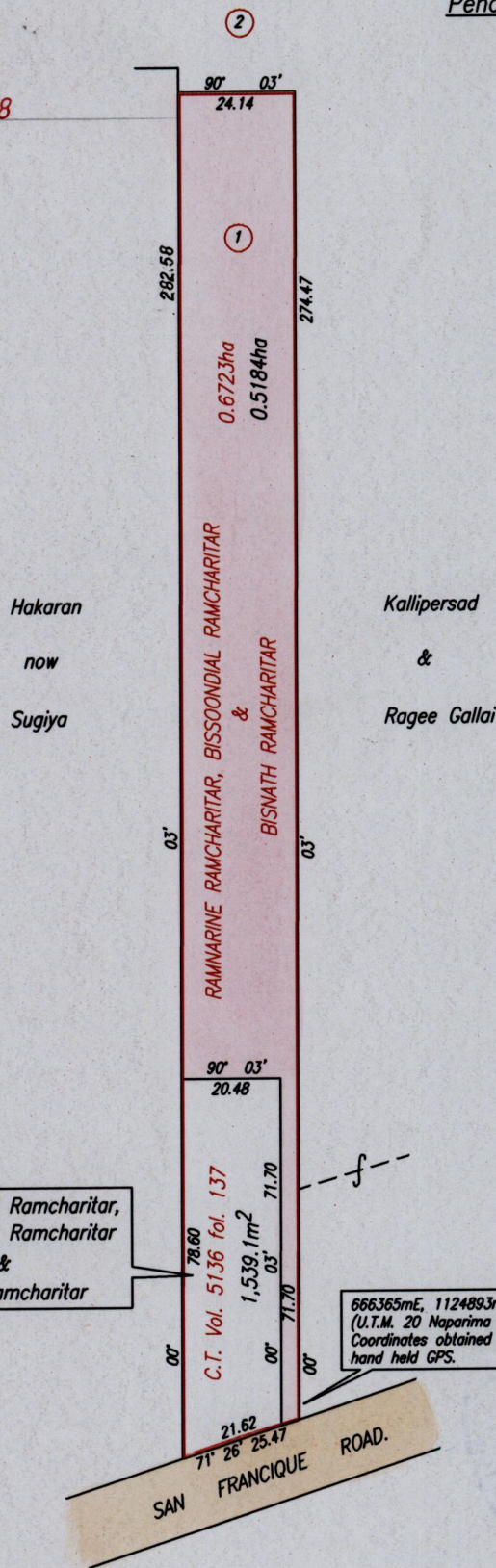
Remaining Portion

Cadastral Sheet G.12.H. 63E

Ward of Siparia


County of St.Patrick.

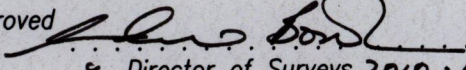
Penal



Bissoondial Ramcharitar,
 Krishnarine Ramcharitar
 &
 Sheldon Ramcharitar

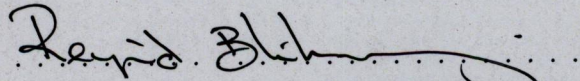
666365mE, 1124893mN
 (U.T.M. 20 Naporima (+/-6m)
 Coordinates obtained from
 hand held GPS.



Approved 
 Director of Surveys 2010-11-12

SCALE 1:1500
 Distances are in Metres

This is a true copy of a diagram of a Parcel of land in the Ward of Siparia
 Containing zero point six seven two three hectare originally granted to RAMNARINE RAMCHARITAR,
 BISSOONDIAL RAMCHARITAR & BISNATH RAMCHARITAR.
 Showing a portion coloured pink and containing zero point five one eight four hectare being the
 Remainder after one previous transfer of another portion of the land
 In accordance with Regulation 25(1) of the Land Surveyors' Regulations 1998,
 I certify that this plan is correct.

Checked by  8/11/10

Entered Trinidad & Tobago Land Surveyor . . . 5th August 2010