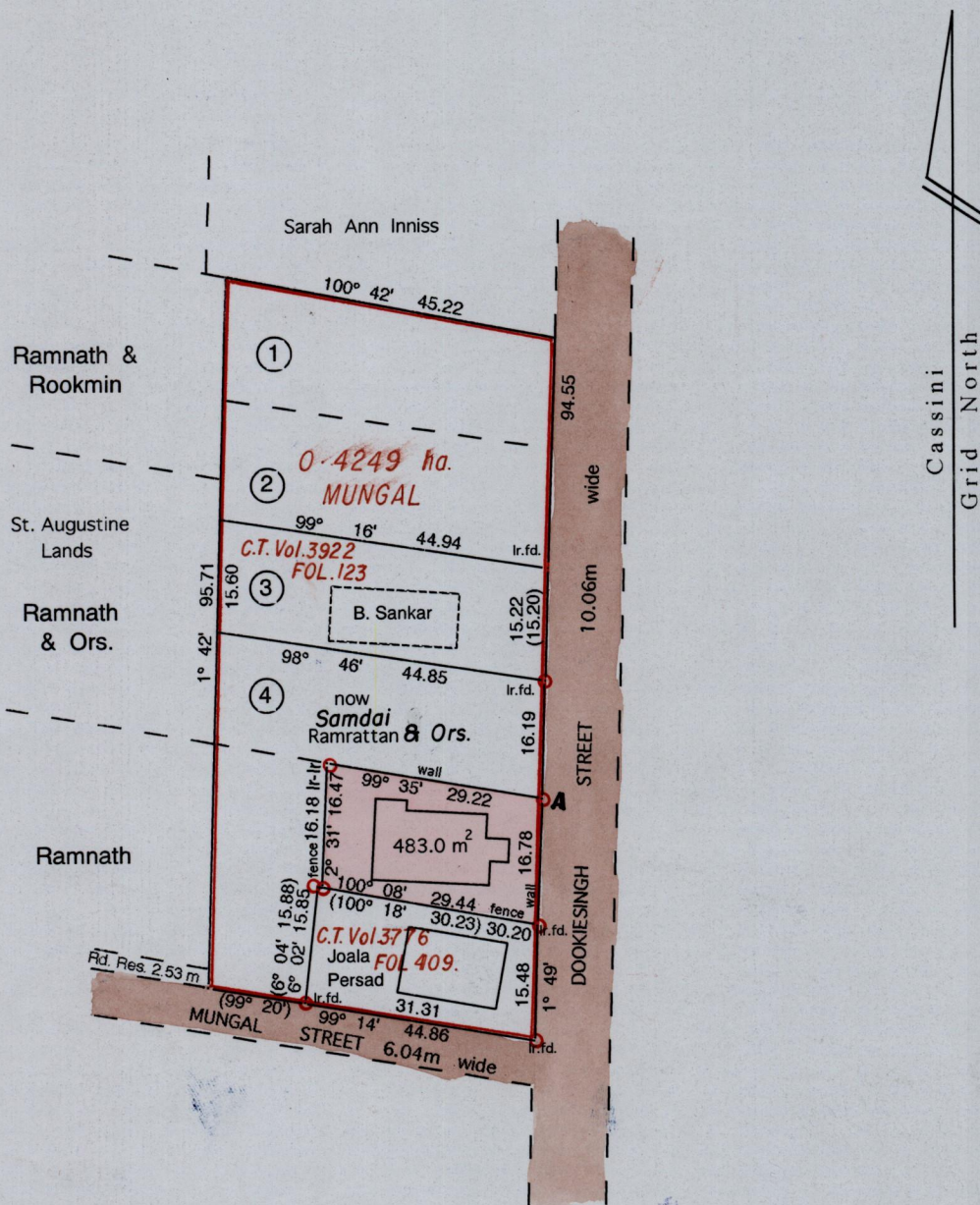


R.P.O. Vol. 562  
C.T. Vol.


Fol. 571  
Fol.

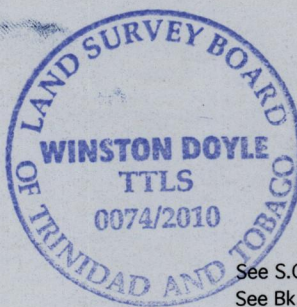
Ward of Tacarigua

County of St. George



A 674786 E  
1176083 N.  
U.T.M Nap Datum + or - 6 m.

Approved   
Director of Surveys 2010.11.12



See S.O. 202 / 24  
See Bk. 1196 Fol. 156

○ Denotes Iron Put unless otherwise stated


SCALE 1:1000


Bearings are Cassini Grid based on Solar Obs.

Distances are in metres

PLAN of a Parcel of land coloured pink in the Ward of Tacarigua  
Containing four hundred and eighty three point zero square metres  
Surveyed by me, with due authority, on 16th October 1994

In accordance with regulation 25 (1) of the Land Surveyors' Regulations 1998,  
I certify that this plan is correct.

Checked by  26/8/2010

  
Land Surveyor, Trinidad & Tobago 29th April 2010

Entered .....