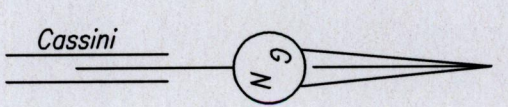
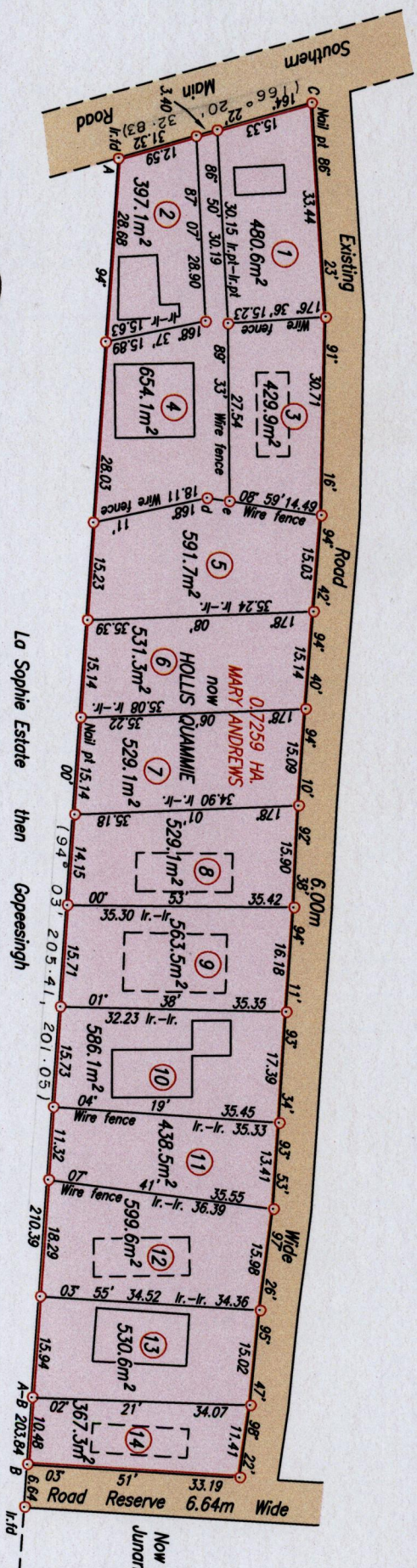


R.P.O. Vol. Fol.
 C.I. Vol. 2290 Fol. 157
 U.R.P.N.
 C.T. Vol 5462 Pol 197

Cadastral Sheet D.22.A. 4/4
 Ward of Couva
 County of Caroni
 Bk. 1049 Fol. 183



Approved

Director of Surveys 2010 11/12

○ Denotes Iron put except otherwise stated
 Bearings are Cassini Grid based on Solar Observations
 Plan of 14 Parcels of land coloured pink in the Ward of Couva
 Containing together seven thousand two hundred and twenty eight point five square metres
 Surveyed by me, with due authority, on October 26th 2004 & March 17th 2005
 In accordance with Regulation 25 (1) of the Land Surveyors' Regulations 1998,
 I certify that this plan is correct.

Entered on

Ganeshdath Ramcharitar

Checked by: *Muril* 11/11/10 Trinidad & Tobago Land Surveyor 11/10 2010

Legend		
Sta.	Bearing	Dist.
d - e	08° 15'	3.54

SCALE 1/1000

Distances are in metres


Point C

Co-ordinates obtained by Hand Held G.P.S. (Nop. Datum)


Accuracy ± 3m

E 667889m

N 1144526m



LOT #	C.T. Vol & Folio	Names.
1		
2		
3		
4		
5		
6		
7	5462 fol 203	Wendell Inles.
8		
9		



1336/179