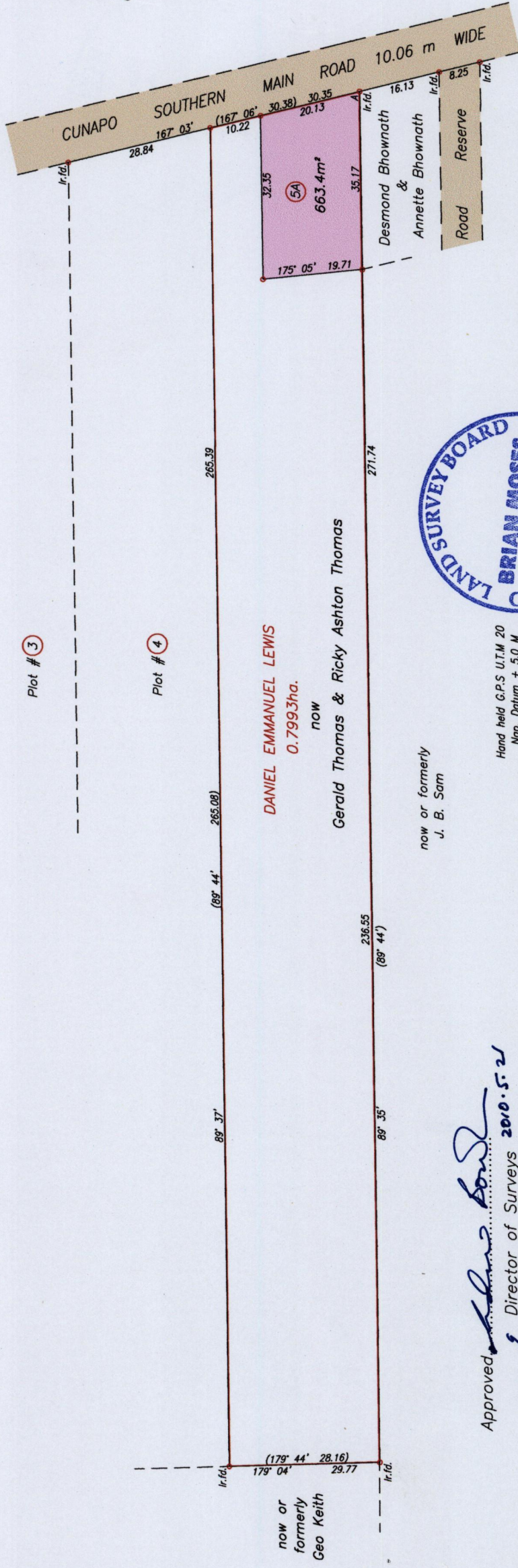
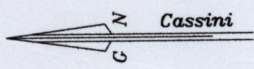


Cadastral Sheet E.2.E.  $\frac{25F}{3/b}$   
 Ward of Tureure  
 County of St Andrew


Lot # 5A Cunapo Southern Road



Bk. 985:104

SCALE 1/1000

Distances are in metres



Hand held G.P.S U.T.M 20  
 Nap. Datum  $\pm$  5.0 M

N.	1188 571
E.	0704 142

now or formerly  
 J. B. Sam

**DANIEL EMMANUEL LEWIS**  
 0.7993ha.  
 now

Gerald Thomas & Ricky Ashton Thomas

Approved: *[Signature]* Director of Surveys 2010.5.2

○ Denotes Iron Put unless otherwise stated

Bearings are Cassini Grid based on Solar Observations

Plan of a Parcel of land coloured pink in the Ward of Tureure  
 Containing six six three point four square metres

Redefined by me, with due authority, in November 2008 for Gerald Thomas & Ricky A. Thomas

In accordance with Regulation 25 (1) of the Land Surveyors' Regulations 1998,

I certify that this plan is correct.

Checked By: *[Signature]* Entered On: .....

*[Signature]*  
 Trinidad & Tobago Land Surveyor. 12 April 2010

R.P.O. Vol. 38 Fol. 423  
 C.T. Vol. 1988 Fol. 405

1336

1336/16

16