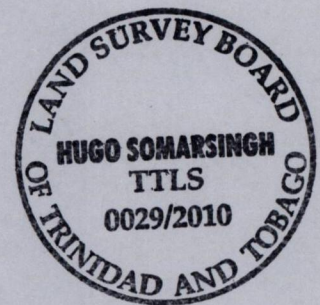
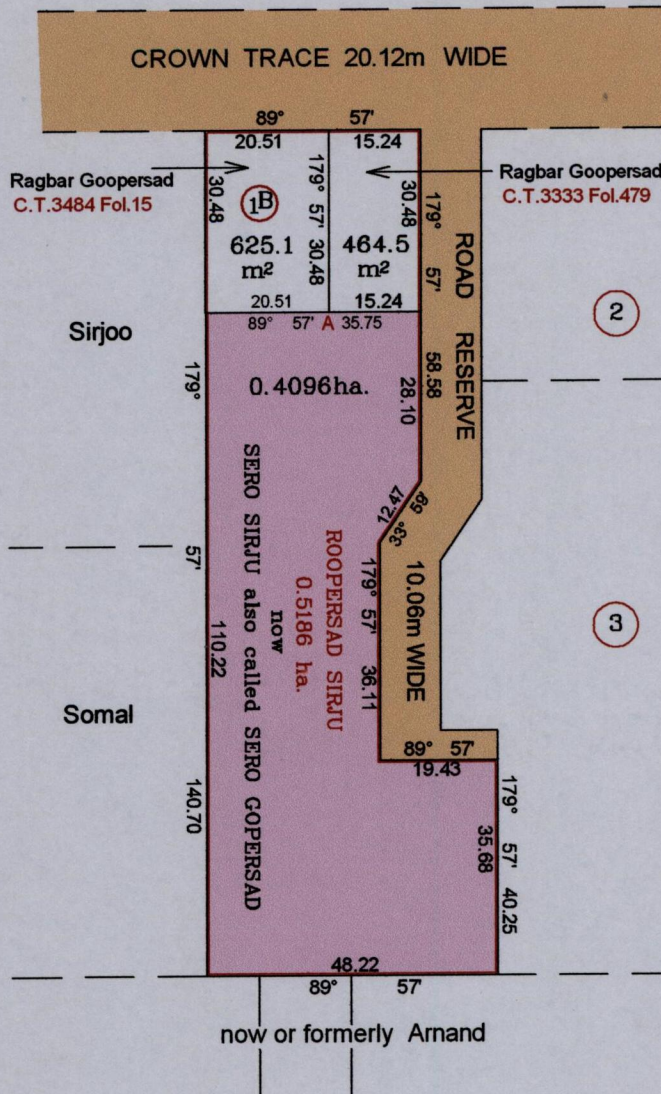
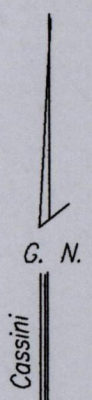


U.P.R.N. No.  
R.P.O. Vol. Fol.  
C.T. Vol. 3139 Fol. 223


Cadastral Sheet (D.3.G) 24 D  
Ward of Cunupia 4/d  
County of Caroni



U.T.M. Naparima  
Coordinates obtained Ward Sheet  
At Sta. A  
1167454m N  
679192m E

SCALE 1/1250

Distances are in metres

Approved   
Director of Surveys. 2010.10.12

Note: To obtain compass bearings add 03 minutes

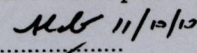
This is a true copy of a diagram of zero point five one eight six hectares originally transferred to ROOPERSAD SIRJU shewing a portion

coloured pink and containing zero point four zero nine six hectares

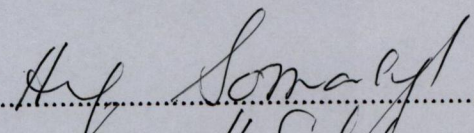
being the remainder after two previous transfer of another portion of the land

In accordance with regulation 25 (1) of the Land Surveyors' Regulations 1998,

I certify that this plan is correct.

Checked by  11/10/10

Entered on.....

  
Trinidad and Tobago Land Surveyor 15th September 2010

Trinidad and Tobago Land Surveyor.....2010