

R.P.O. Vol..... Fol.....

C.T. Vol. 4630..... Fol. 303.....

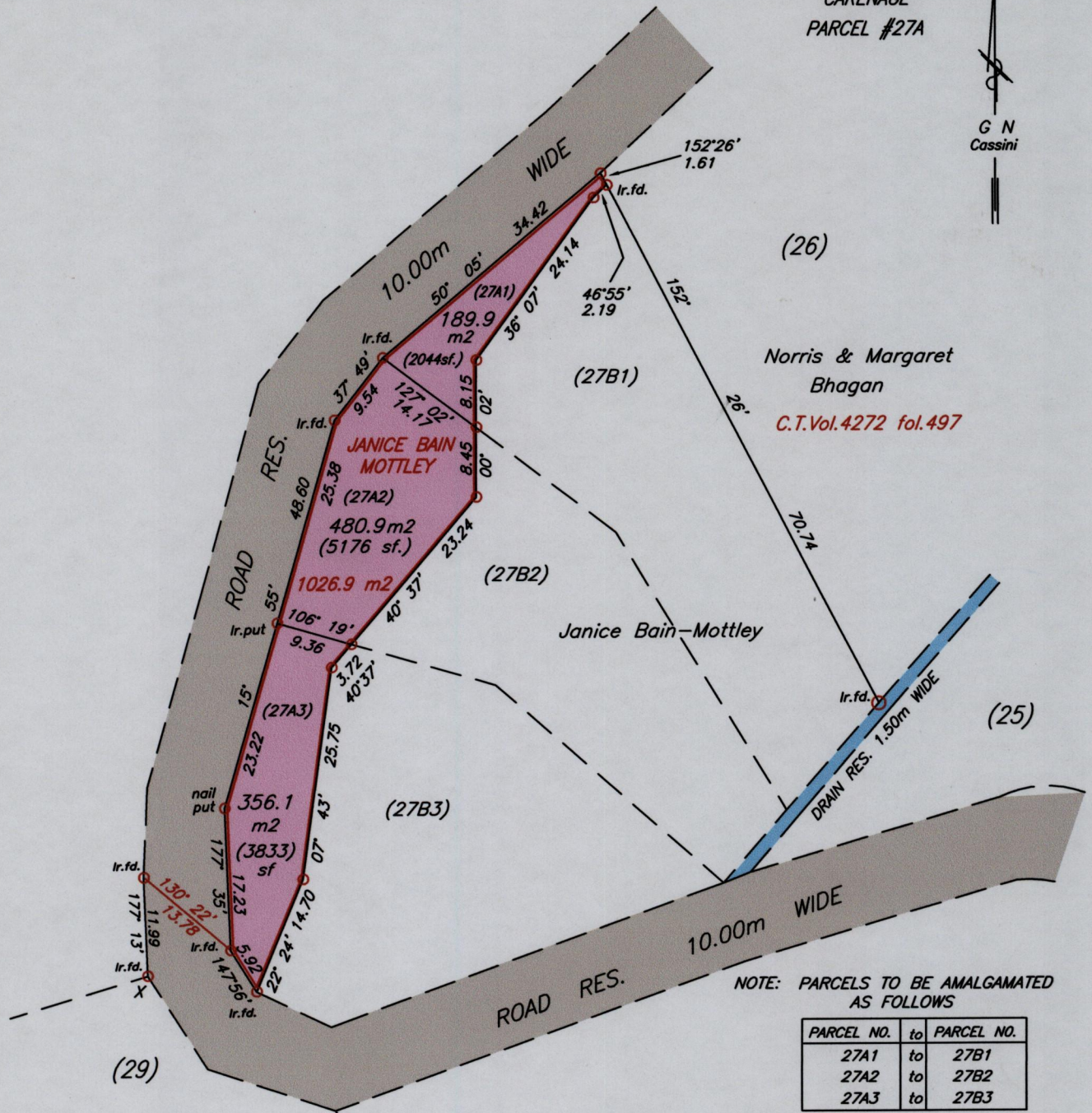
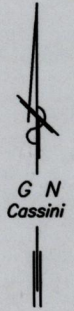
Cadastral Sheet 12F (A.19.B.)  
1/8

Ward of Diego Martin

County of St. George


Vol.  
See Gen. Plan 4193 fol 211  
CT. Vol.740 fol.235

THE BUOYS  
CARENAGE  
PARCEL #27A



X = N 1181449 +/- 3.0m (U.T.M.)  
E 654212

Hand Held GPS  
Naprima Datum


Approved   
Director of Surveys 2010.10.01

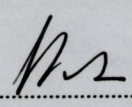
SCALE 1 : 750

Distances are in METRES

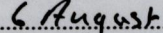
○ Denotes, Survey Station, unless otherwise stated  
Bearings are based on Solar observations

PLAN of 3 Parcels of land coloured pink in the Ward of Diego Martin  
Containing together one thousand and twenty six point nine square metres.  
Surveyed by me, with due authority, in May 2010 for Janice Bain-Mottley.  
In accordance with Regulation 25 (1) of the Land Surveyors' Regulations 1998,  
I certify that this Plan is correct.

Checked by  2010.09.21

 T.T.L.S.

Entered on .....

Trinidad & Tobago Land Surveyor  6 August 2010.

