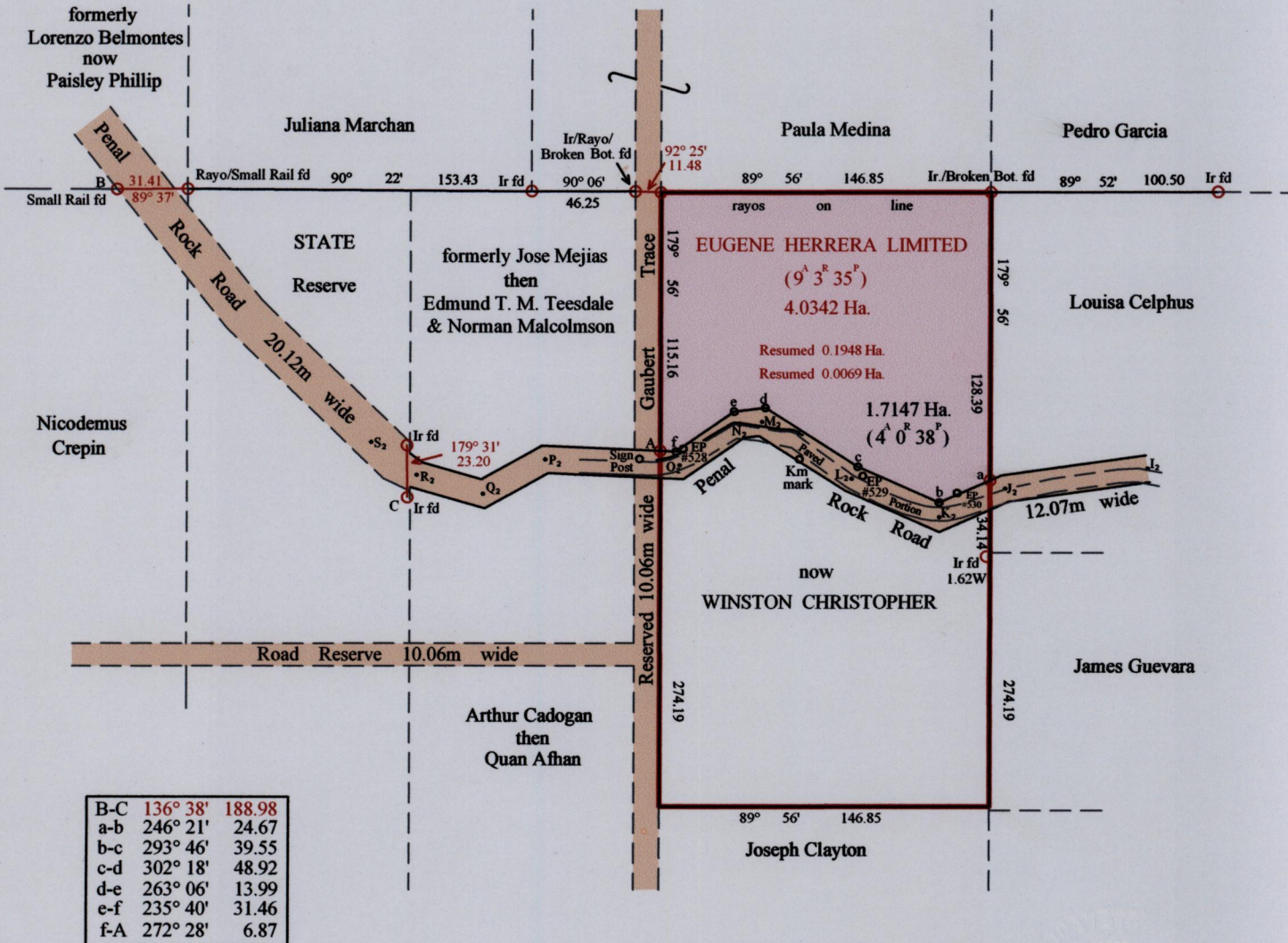



RPO Vol 71 Fol 419
CT Vol 1228 Fol 409

Cadastral Sheet G.20.F., 74B
County of Victoria 2/d
Ward of Moruga

Basseterre

Refs. Bk 315 Fol 124, 138, 178
Bk 1124 Fol 197
Plans AF 33, RG 70, KH 34, QD 54




Iron Put A
Hand-held G.P.S. Coords.
UTM E 0684726 ±6m
N 1119849

Approved

Director of Surveys 2010-8-30

o denotes Iron Put except otherwise stated
Bearings are Cassini Grid based on Solar Obs.
Distances are in Metres
SCALE 1/3000

PLAN of a parcel of land coloured pink in the Ward of Moruga
Comprising one point seven one four seven Hectares
Surveyed by me, with due authority, in May 2010 for *Winston Christopher*.
In accordance with Regulation 25 (1) of the Land Surveyors' Regulations 1998,
I certify that this plan is correct.



Entered on.....

Checked by *MMA 26/8/10*

Trinidad and Tobago Land Surveyor.....2010