

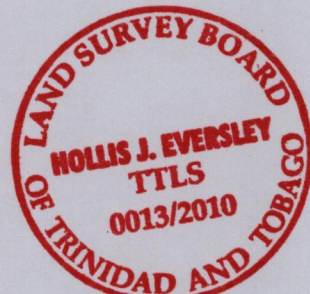
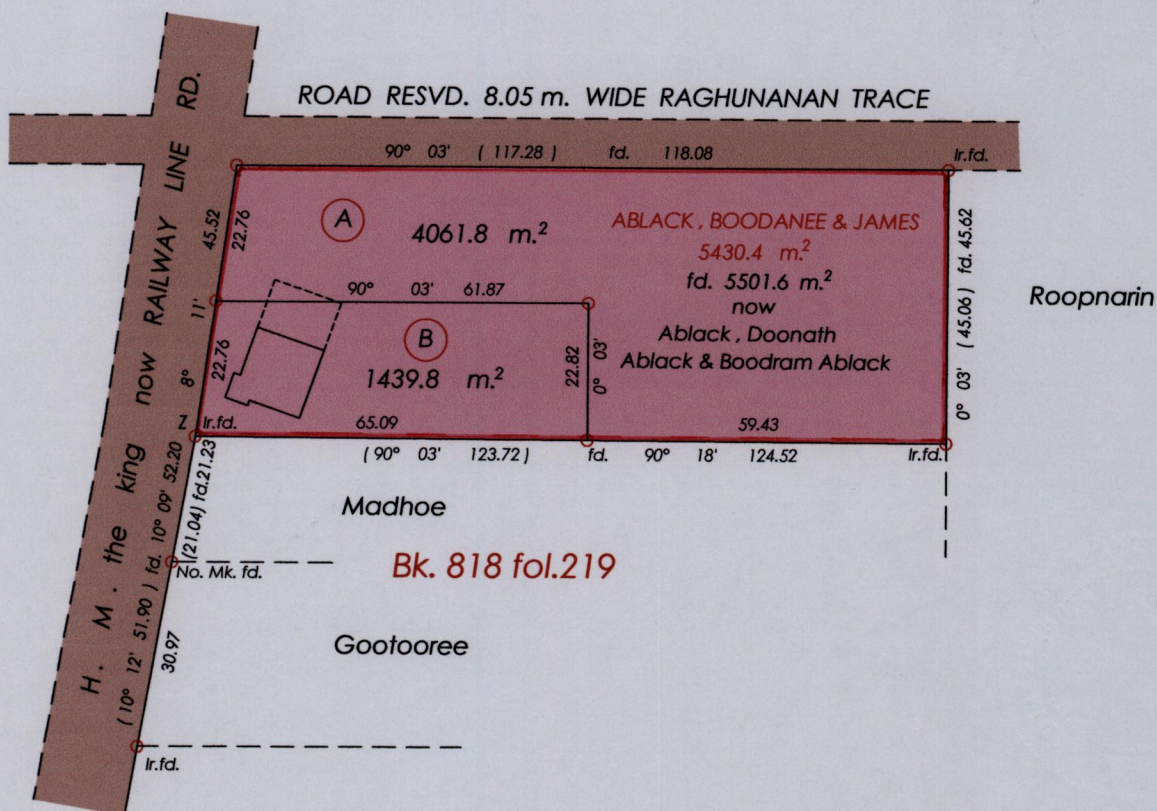
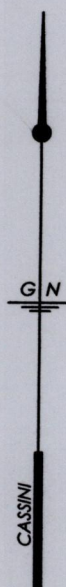
1336 336/13

130

R.P.O. Vol. 106 fol. 73
C.T. Vol. 996 fol. 337
Bk. 818 fol. 220

Ward of Siparia
County of St. Patrick
Cadastral Sheet (G.13 E.) $\frac{63 E.}{2/d}$

Z = N. 1125592 E. 668077
U.T.M. Zone 20 Naparima + / - 5.00 m.
Hand Held G.P.S.



Approved Director of Surveys 2010-8-30

○ Denotes Iron Put Except Otherwise Stated

SCALE : 1 : 1250

Note: Bearings are cassini grid based on solar observations Distances are in metres
PLAN of 2 Parcels of land coloured pink in the Ward of Siparia
Containing together five thousand five hundred and one point six sq. metres
Surveyed by me, with due authority, in Sept. 2009
In accordance with Regulation 25 (1) of the Land Surveyors' Regulations 1998,
I certify that this plan is correct.

Checked by 25/8/10

Entered on Trinidad & Tobago Land Surveyor 2010