


R.P.O. Vol. 426 Fol. 439
C.T. Vol. 3290 Fol. 289

Cadastral Sheet C.22.I. $\frac{25F}{1/b}$
Ward of Manzanilla
County of St Andrew

Batchia Poonia
Mancoomia
Bk.207:163A

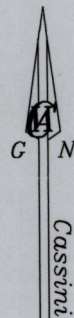
State

89° 42' 75.19 (75.44)



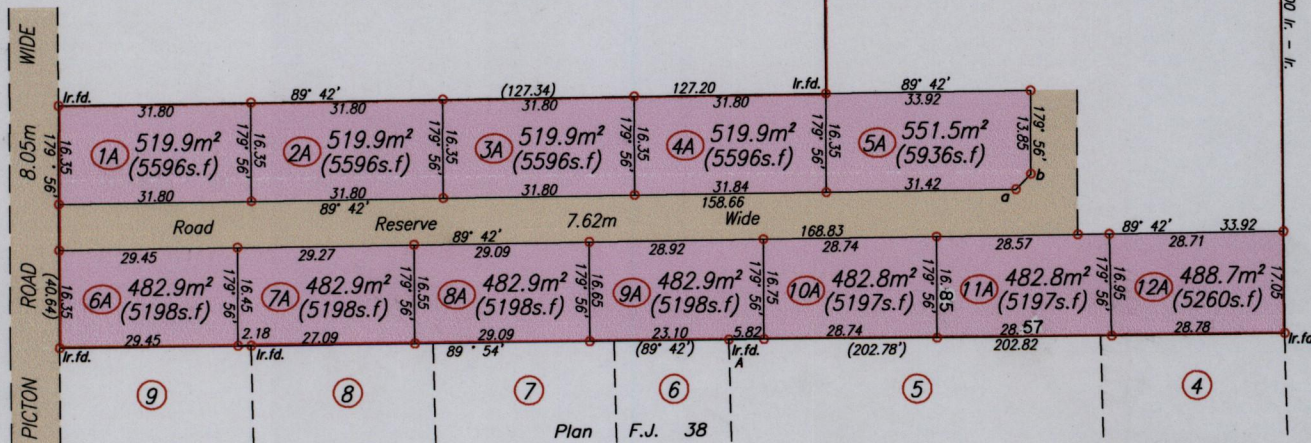
SOODIA, BENEDIE BOODOO
& SAMUEL BOODOO
2.0234 ha.

now
Benedie Samaroo
a.k.a.
Benidoo Samaroo



Batchia Poonia
Mancoomia

B. Ram



Approved: *[Signature]*
Director of Surveys
2010-8-30

U.T.M.
A N. 1171 826
E. 0703 871
Nap. Datum ± 5.0 m
Hand held G.P.S.

Bk. 204:136			
Station	Bearing	Distance	Station
a	44° 45'	3.54	b

SCALE 1/1250
Distances are in metres

o Denotes Iron Put unless otherwise stated
Bearings are Cassini Grid based on Solar Observations
Plan of 12 Parcels of land coloured pink in the Ward of Manzanilla
Containing six zero one seven point zero square metres
Surveyed by me, with due authority, in May 2009
In accordance with Regulation 25 (1) of the Land Surveyors' Regulations 1998,
I certify that this plan is correct.

Checked By: *[Signature]*

Entered On:

[Signature]
Trinidad & Tobago Land Surveyor..... 29th May 2010