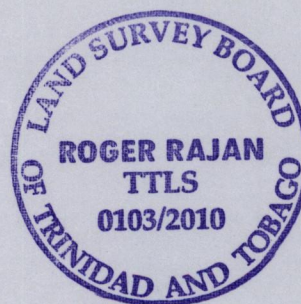
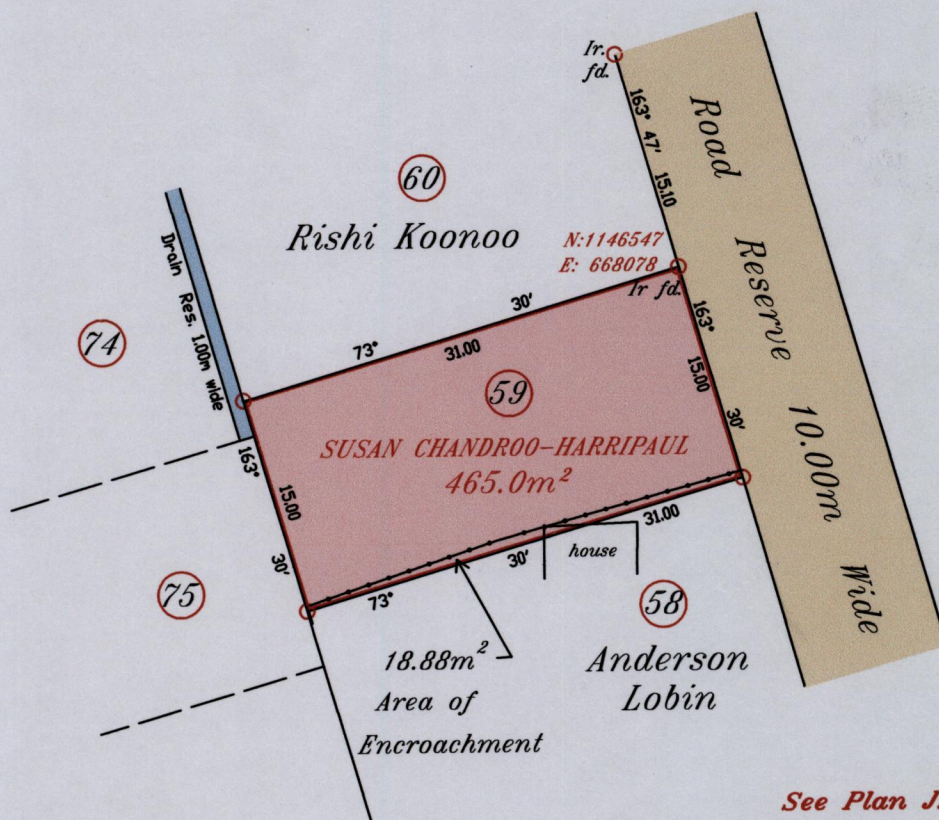
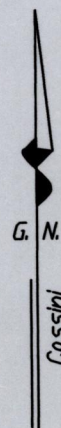


R.P.O. Vol Fol
C.T. Vol 4968 Fol 407
U.P.R.N.

Ward of Couva
County of Caroni
Cadastral Sheet D.17.M 43E
4/b

Pranz Village,
Claxton Bay



Approved *[Signature]*
Director of Surveys
2010.8.12

Coordinate was obtained
by Hand-held GPS (+/- 5m)
WGS 84 Datum, UTM Zone 20

- Denotes existing wire fence
- Denotes Iron put except stated otherwise.

SCALE 1:500
Distances are in metres

Bearings are Cassini Grid based on Solar Observations
Plan of a Parcel of land coloured pink in the Ward of Couva
Containing four hundred and sixty five point zero square metres
Redefined by me, with due authority, in December, 2009 at the request of Rishi Koonoo
In accordance with Regulation 25 (1) of the Land Surveyors' Regulations 1998,
I certify that this plan is correct.

Checked by *[Signature]* 2010.08.06

Entered on Trinidad & Tobago Land Surveyor..... 20th July 2010