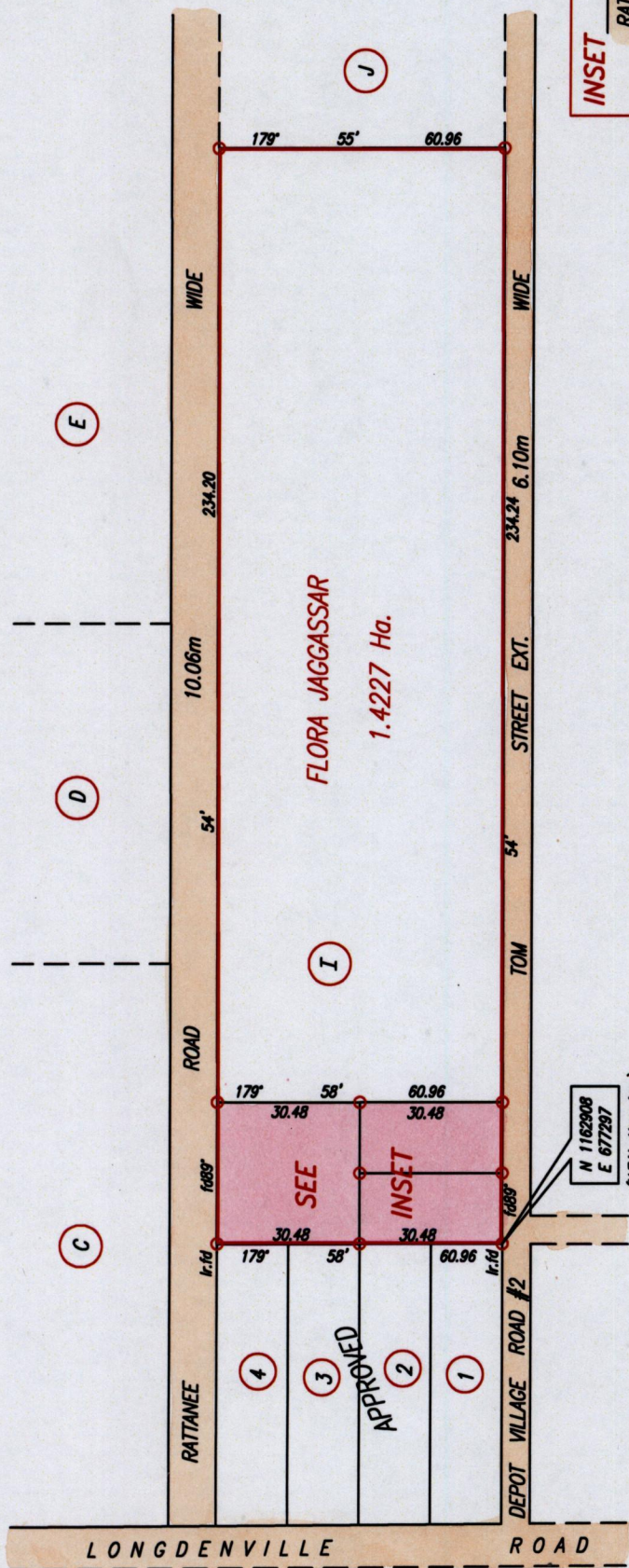
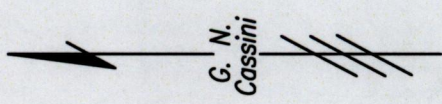


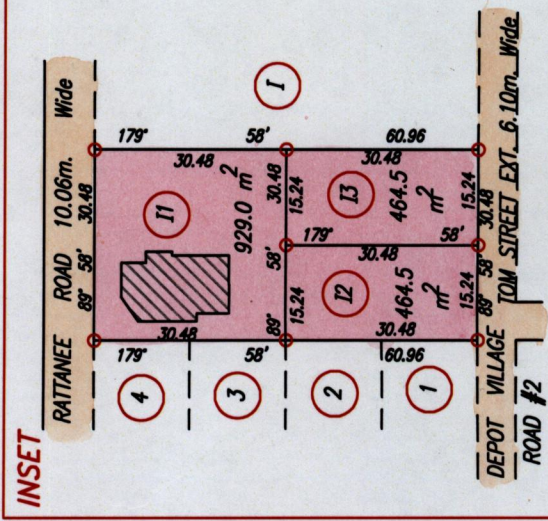
Fol. 163
Fol. 153

R.P.O. Vol. 27A
C.T. Vol. 5098
See Plan C.N.11

Cadastral Sheet D.8.B & C. 34A
4/a
Ward of Chaguanas
County of Caroni



N 1162908
E 677297
(U.T.M. Naporima)




Note :
Coordinates obtained by
hand held G.P.S. (+/-5.0m.)
For identification only

Approved
[Signature]
Director of Surveys 2010.5.24

SCALE 1:1500
Distances are in metres

○ Denotes Iron put except where otherwise stated
Bearings are based on Solar Observations
PLAN of 3 Parcels of land coloured pink in the Ward of Chaguanas
Containing together one thousand eight hundred and fifty eight square metres
Surveyed by me, with due authority, in July 2003
In accordance with Regulation 25 (1) of the Land Surveyors' Regulations 1998, I certify that this plan is correct.



Checked by: *[Signature]* 18/5/10

Entered Trinidad & Tobago Land Surveyor. 6th April 2010.
PATH = AD0004 D:\JAGGASSAR\JAGGASSAR-FINAL.DWG

SCALE 1:500
Distances are in metres