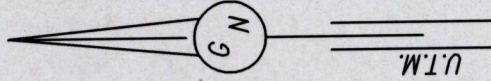



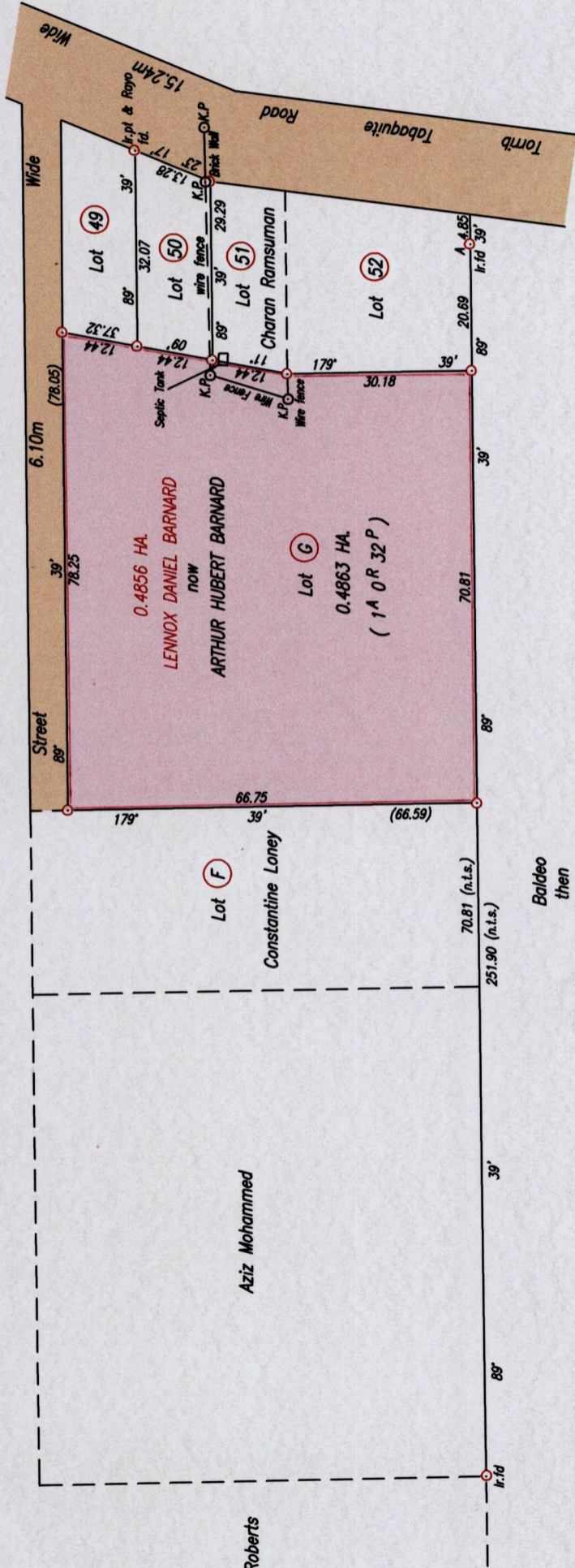
R.P.O. 26/07/12/17
G. Ramcharitar

29P

54C
Cadastral Sheet D.24.0. 3/a & 3/c
Ward of Savana Grande
County of Victoria
Vide Plan C.A. 85



1333



Approved
[Signature]
Director of Surveys 2010.3.15

Baldeo
then
Ramlochan Ramdhan
&
Hemautee
Vide Plan J.B. 235

Note: To obtain Cassini bearing + 18 minutes
○ Denotes Iron put except otherwise stated
Bearings are U.T.M. Grid based on Solar Observations
Plan of a Parcel of land coloured pink in the Ward of Savana Grande
Containing zero point four eight six three hectare
Surveyed by me, with due authority, on September 11th & December 1st 2009
In accordance with Regulation 25 (1) of the Land Surveyors' Regulations 1998,
I certify that this plan is correct.

[Signature]
Ganeshdath Ramcharitar

SCALE 1/1000
Distances are in metres

Point A
Co-ordinates obtained by Hand Held G.P.S. (WGS84 U.T.M. Zone 20)
Accuracy ± 8m
E 686632m
N 1140529m

Entered on
Checked by *[Signature]* 4/12
Trinidad & Tobago Land Surveyor 2009

97