
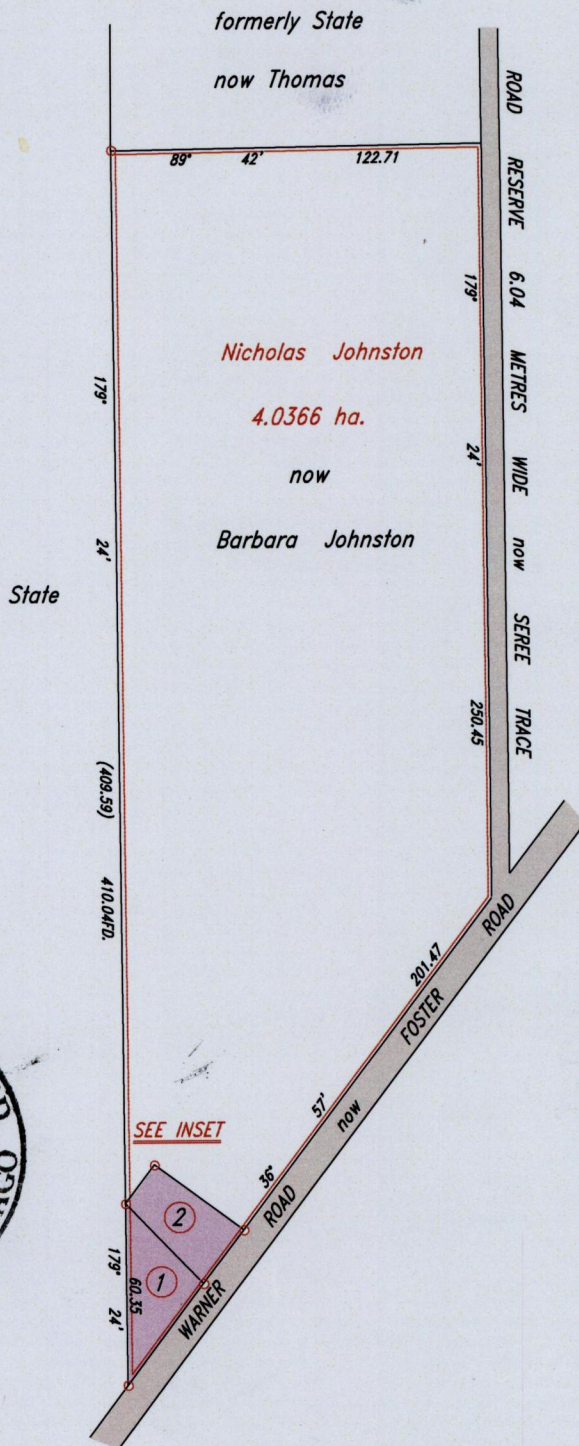
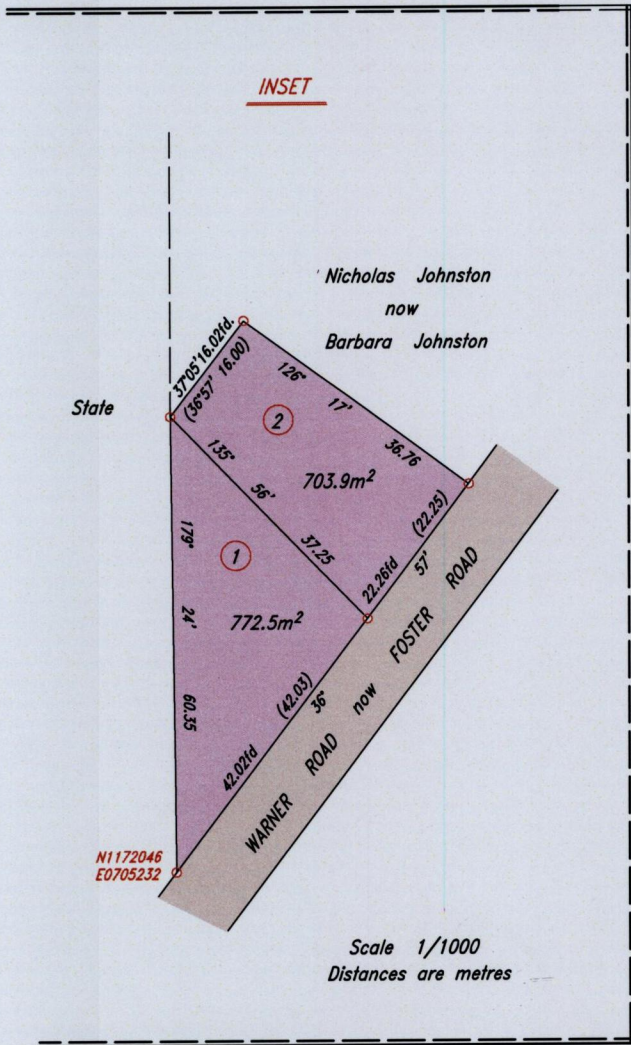


R.P.O. Vol. 343 Fol. 571  
C.T. Vol. 4073 Fol. 213

Cadastral Sheet C.22.J. 25F  
Ward of Manzanilla 2/a  
County of St. Andrew

Bk. 200 fol. 29

G N  
U.T.M.



Approved: *[Signature]*  
Director of Surveys. 2009.12.16

Co-ords are U.T.M. Nap. Zone 20 obtained from Hand-held GPS receiver + / - 3m

○ Denotes Iron found unless otherwise stated  
Bearings are U.T.M. Grid based on Solar Observations .

SCALE: 1/2500  
Distances are in metres

PLAN of 2 parcels of land coloured pink in the Ward of Manzanilla  
Containing together one thousand four hundred and seventy-six point four square metres  
Surveyed by me, with due authority, in March 2009

In accordance with Regulation 25 (1) of the Land Surveyors' Regulations 1998,  
I certify that this plan is correct.

Checked by: *[Signature]* 19/11/09

Entered on .....

Trinidad & Tobago Land Surveyor *[Signature]* 10th Sept 2009