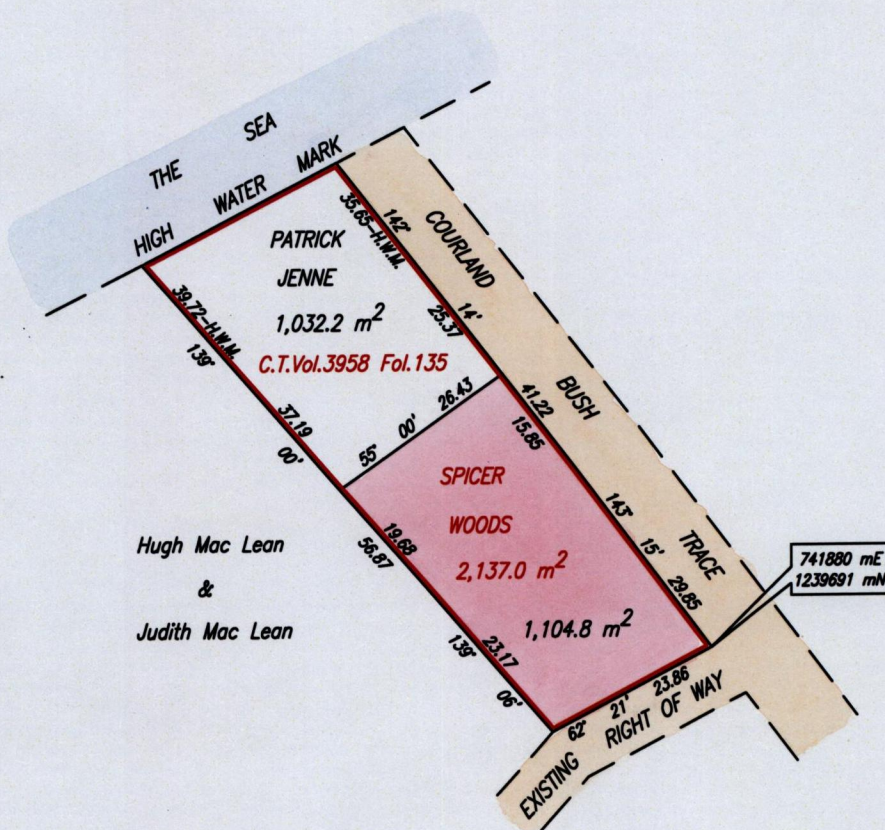




R.P.O. Vol. Fol.  
C.T. Vol. 3676 Fol. 91

Cadastral Sheet I.16.D.1C  
3/d/1  
Ward of Tobago  
Parish of St.Patrick  
Vide Bk.1185 Fol.172


Remaining Portion



Hugh Mac Lean  
&  
Judith Mac Lean

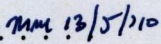



Coordinates obtained from Digital Topo Data

Approved   
Director of Surveys 2010:5:20

SCALE 1:1000  
Distances are in metres

This is a true diagram of a parcel of land in the Ward of Tobago  
Containing two thousand one hundred and thirty seven point zero square  
metres originally granted to Spicer Woods Showing a portion  
coloured pink and containing one thousand one hundred and four point eight square metres  
Being the remainder after one previous transfer of a portion of the land.  
In accordance with Regulation 25 (1) of the Land Surveyors' Regulations 1998,  
I certify that this plan is correct.

Checked by:  13/5/10



Entered on. . . . . Trinidad & Tobago Land Surveyor. . . . . 27th April 2010.