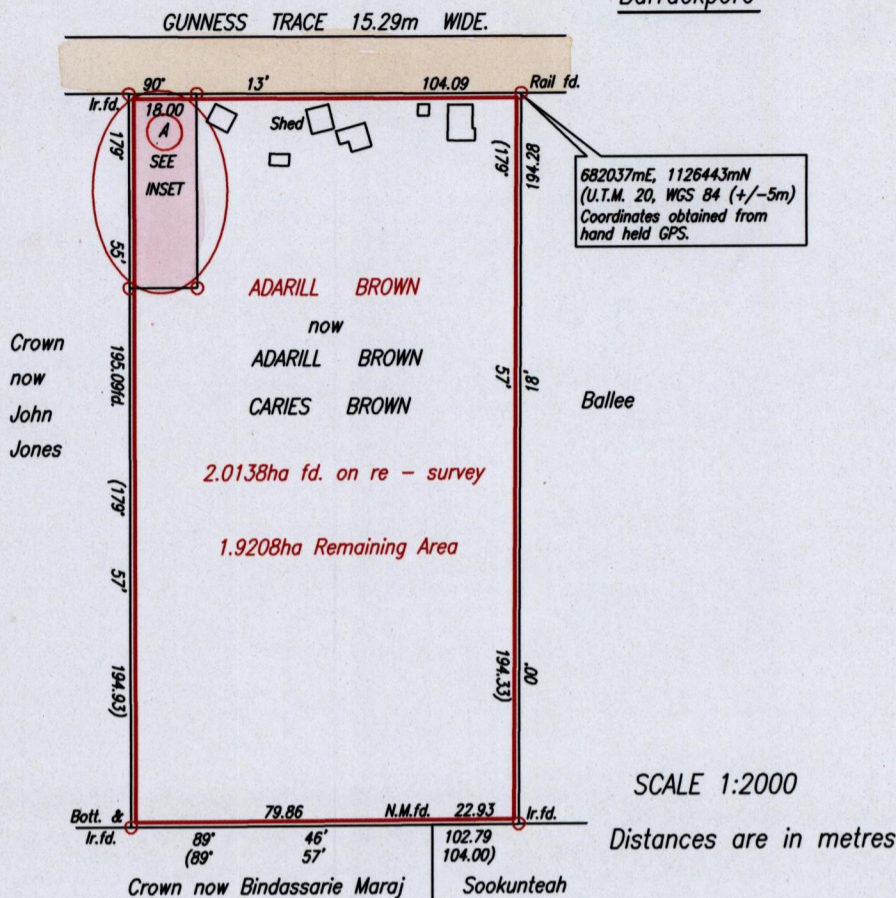

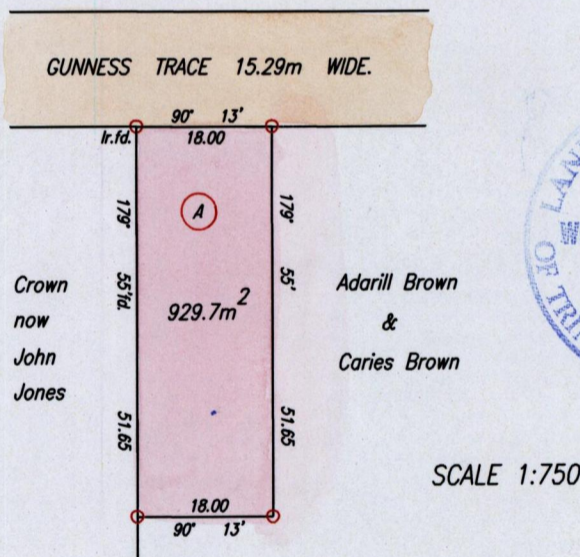


R.P.O. Vol. 431 Fol. 273
C.T. Vol. 4950 Fol. 475
Vide Orig. Bk. 385 Fol. 100
Vide Plan GA 45

Cadastral Sheet G.15.A. 63E
Ward of Moruga 1/b
County of Victoria
Barrackpore



INSET



Approved

Director of Surveys

SCALE 1:2000

Distances are in metres

○ Denotes Iron put except otherwise stated

Bearings are Cassini Grid based on Solar Observations

PLAN of a Parcel of land coloured pink in the Ward of Moruga
Containing nine hundred and twenty nine point seven square metres.

Surveyed by me, with due authority, in February, 2009

In accordance with Regulation 25 (1) of the Land Surveyors' Regulations 1998,
I certify that this plan is correct.

Checked by *Winston Ramcharan*

Entered on..... Trinidad & Tobago Land Surveyor. *27th November* 2009.