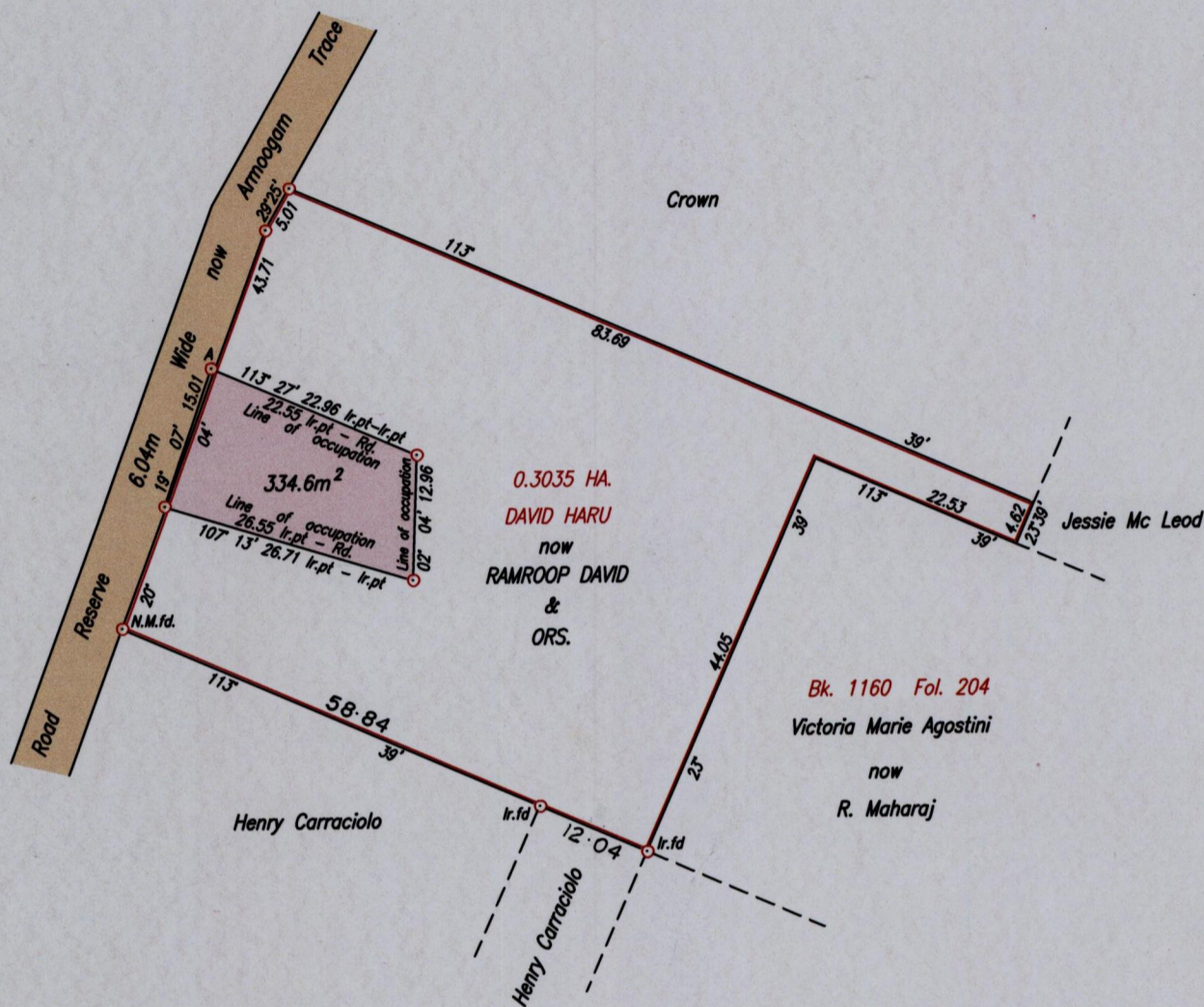
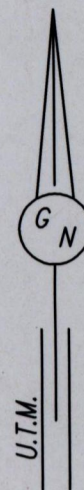


R.P.O. Vol. 708
C.T. Vol.

Fol. 295
Fol.

Cadastral Sheet B.18.I. ^{13F} 4/d
Ward of Tacarigua
County of St. George
Bk. 656 Fol. 338
SANTA MAGARITA HILL
ST. AUGUSTINE



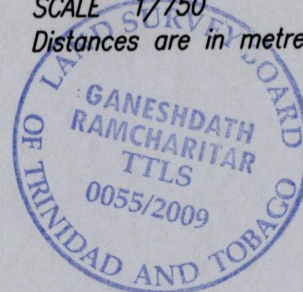
Approved

.....
Director of Surveys

Point A

Co-ordinates obtained by Hand Held G.P.S. (WGS84 U.T.M. Zone 20)
Accuracy ± 6m
E 674096m
N 1178256m

SCALE 1/750
Distances are in metres



Note: To obtain Cassini bearing + 18 minutes

○ Denotes Iron put except otherwise stated

Bearings are U.T.M. Grid based on Solar Observations

Plan of a Parcel of land coloured pink in the Ward of Tacarigua

Containing three hundred and thirty four point six square metres

Surveyed by me, with due authority, on 26th September 2008

In accordance with Regulation 25 (1) of the Land Surveyors' Regulations 1998,

I certify that this plan is correct.

Ganeshdath Ramcharitar

Entered on

22/10

Checked by *MM 29/3/10* Trinidad & Tobago Land Surveyor 2009