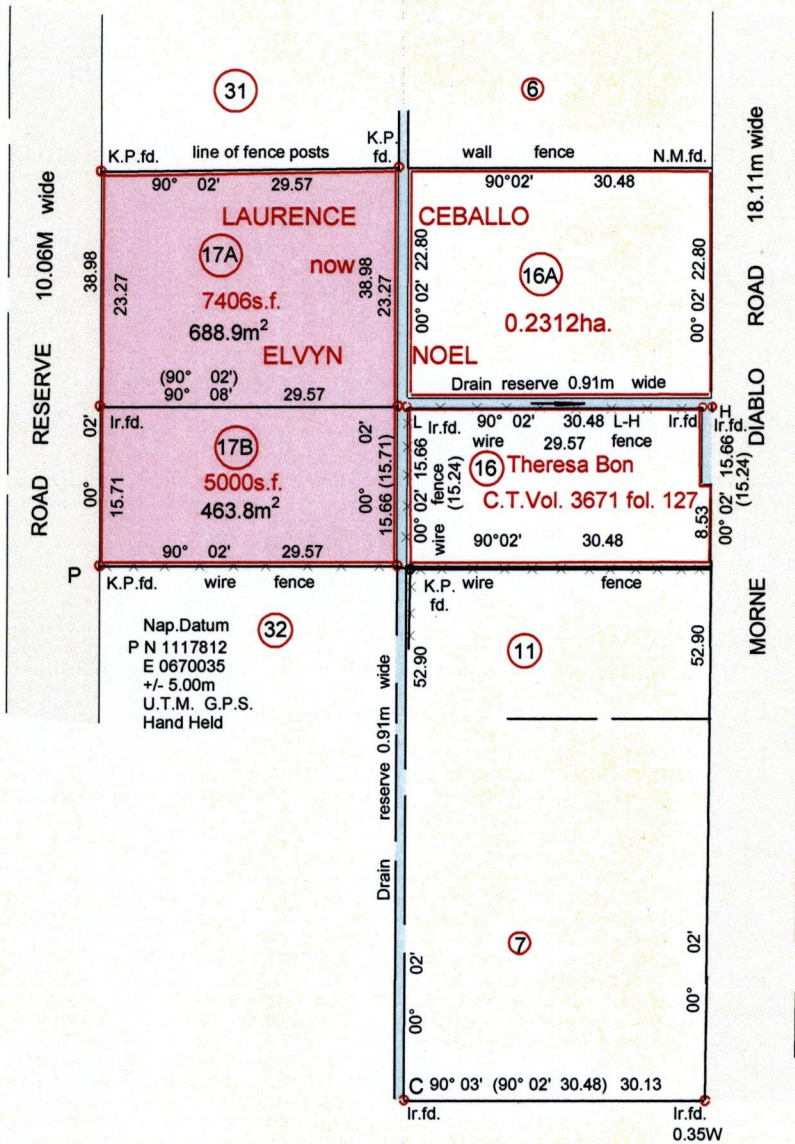
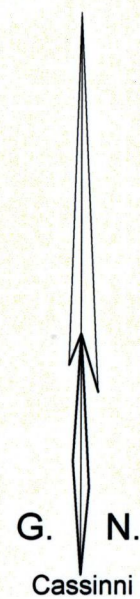


Vol. 5529 Fol. 341
R.P.O. Vol. 3671 Fol 125


C.T. Vol. 1302 Fol. 125



Nap. Datum
P N 1117812
E 0670035
+/- 5.00m
U.T.M. G.P.S.
Hand Held

Approved. *[Signature]*
Director of Surveys 2010.3.22

See Plan D.H.47
See Bk. 1219:126



o Denotes Iron put except stated otherwise

Scale 1: 750
Distances are in metres

Note : Bearings are Cassini Grid based on Solar Observations
Plan of two parcels of land coloured pink in the Ward of Siparia
Containing together one thousand one hundred and fifty-two point seven square metres
Surveyed by me, with due authority, in November 2009

In accordance with Reg. 25(1) of the Land Surveyors' Regulations 1998,
I hereby certify that this plan is correct
Trinidad and Tobago Land Surveyor. *[Signature]* date 24th Nov 2009
Checked by. *[Signature]*
Entered.....

LOT No.	CT. VOLUME & FOLIO	NAMES
17A	5529 fol. 359	CLINT KEVIN CEBALLO
17B	5529 fol. 359	CLINT KEVIN CEBALLO

