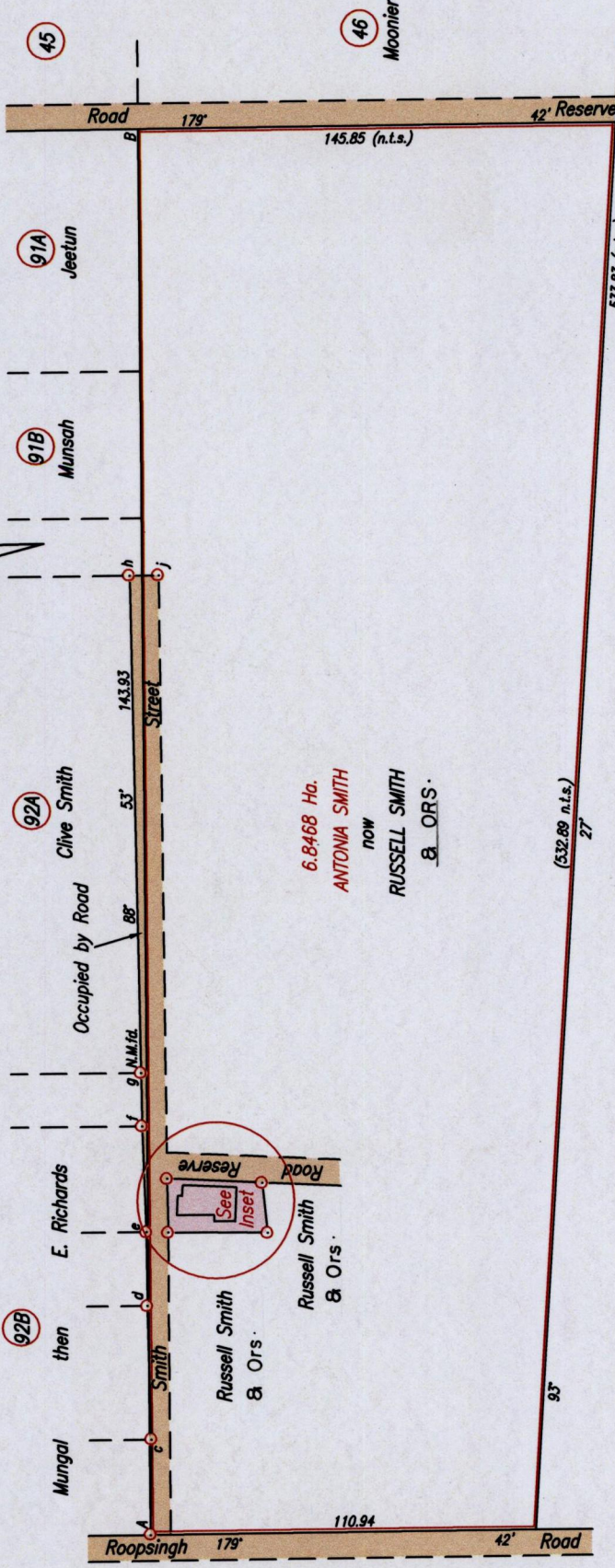


SCALE 1/750
Distances are in metres

Rajpat Basdeo
Bk. 1185 Fol. 223




Legend	Bearing	Dist.
A - B	89° 42'	532.69 (n.t.s.)
A - c	90° 39'	27.52
c - d	88° 30'	38.41
d - e	89° 23'	21.43
e - f	87° 58'	30.52
f - g	89° 06'	15.32
h - j	179° 52'	8.33

SCALE 1/2000
Distances are in metres

Approved
Rajpat Basdeo
Director of Surveys 2010.3.18

Note: To obtain Cassini bearing + 18 minutes
○ Denotes Iron found except otherwise stated
Bearings are U.T.M. Grid based on Solar Observations
Plan of a Parcel of land coloured pink in the Ward of Chaguanas
Containing four hundred and seventeen point three square metres
Surveyed by me, with due authority, on April 16th 2009
In accordance with Regulation 25 (1) of the Land Surveyors' Regulations 1998,
I certify that this plan is correct.

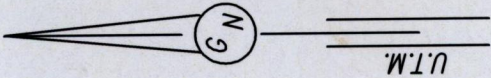
Entered on
Rajpat Basdeo Ranch, for
Checked by *mm 9/2/10* Trinidad & Tobago Land Surveyor 2009



Point f
Co-ordinates obtained by Hand Held G.P.S. (WGS84 U.T.M. Zone 20)
Accuracy ± 5m
E 671519m
N 1159683m

1333 3/131

131



U.T.M.

46 Moonier

45

Road 179' Reserve 42'

145.85 (n.t.s.)

533.83 (n.t.s.)

(532.09 n.t.s.)

Orange Field Estate

93°

110.94

Roopsingh 179' Road 42'

Road Reserve

E. Richards

92B

then

Mungal

Smith

Occupied by Road

91B

Munsah

91A

Jeetun

92A

Clive Smith

Street

143.93

53°

88°

91° N.M.Fd.

h

j

6.8468 Ha.
ANTONIA SMITH
now
RUSSELL SMITH
& ORS.

Russell Smith
& Ors.

Russell Smith
& Ors.