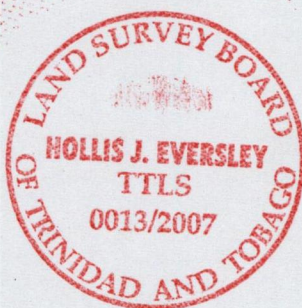
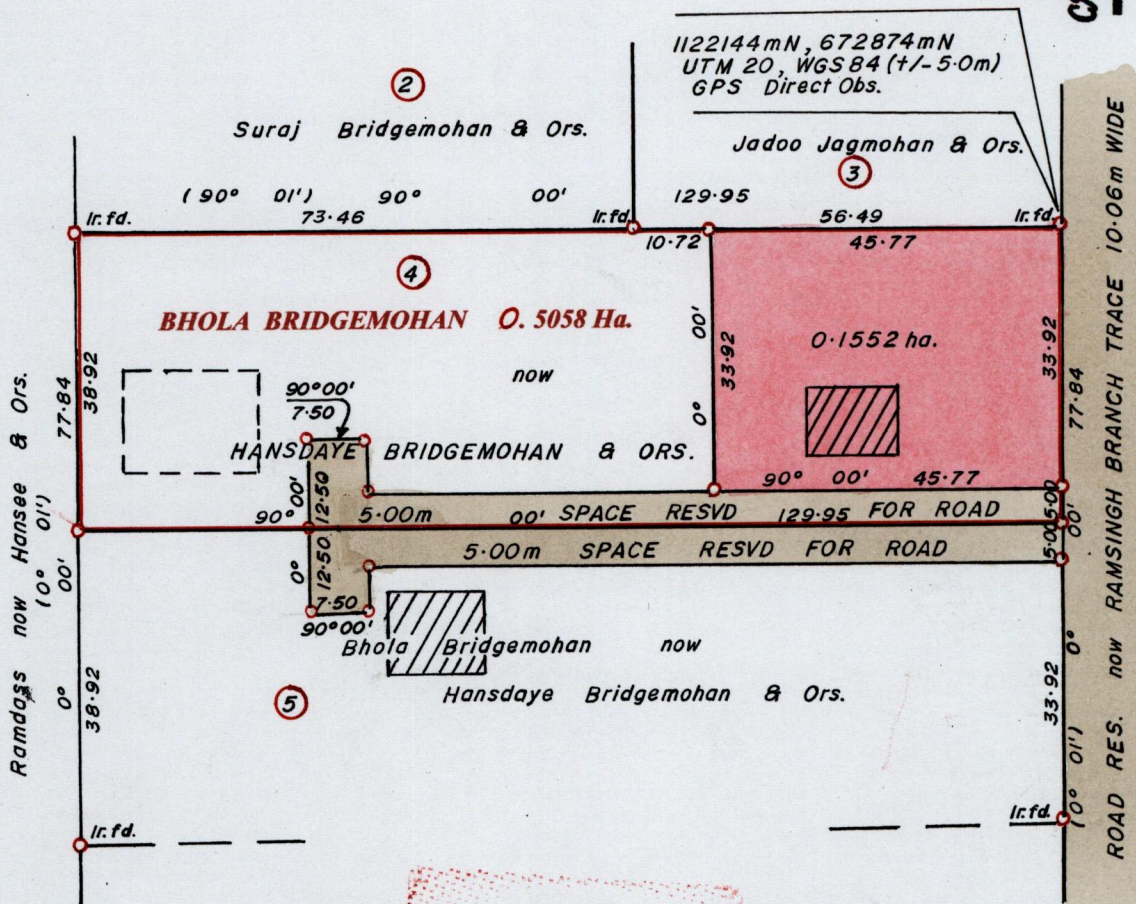
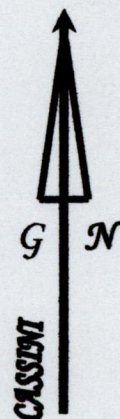


R.P.O Vol. 274 Fol. 539  
C.T. Vol. 3146 Fol. 531

Ward of Siparia.  
County of St. Patrick.  
Cadastral Sheet G.13.P. 63F

4/c



Approved.....  
Director of Surveys.  
2009.10.13

Bk. 1163 : 96  
SCALE 1 : 1000.

Distances are in METRES

o Denotes Iron Put except otherwise stated  
Bearings are Cassini Grid based on Solar Observations.

**PLAN of a Parcel of land coloured in PINK in the Ward of Siparia.  
Containing zero point one five five two hectare.  
Surveyed by me, with due authority, in November 2007.  
In accordance with Reg. 25(1) of the Land Surveyors' Regulations 1998,  
I certify that this plan is correct.**

Checked by .....  
2009.12.10.09

Handwritten signature and date: 15<sup>th</sup> December 2007.

Entered ..... Trinidad and Tobago Land Surveyor ..... 15<sup>th</sup> December 2007.