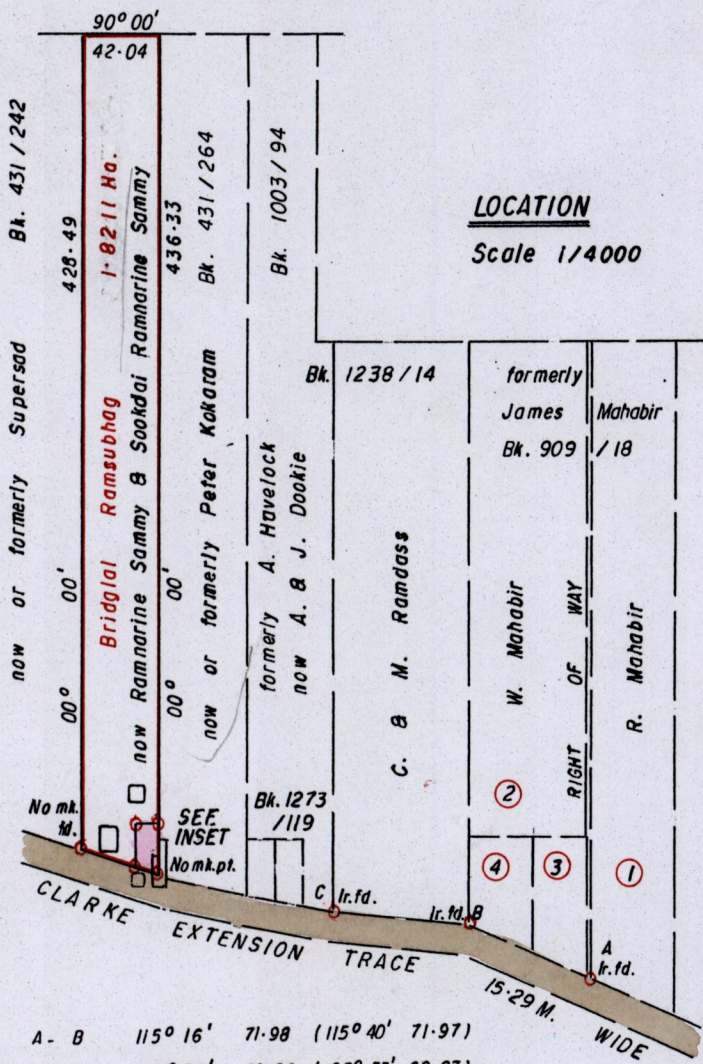
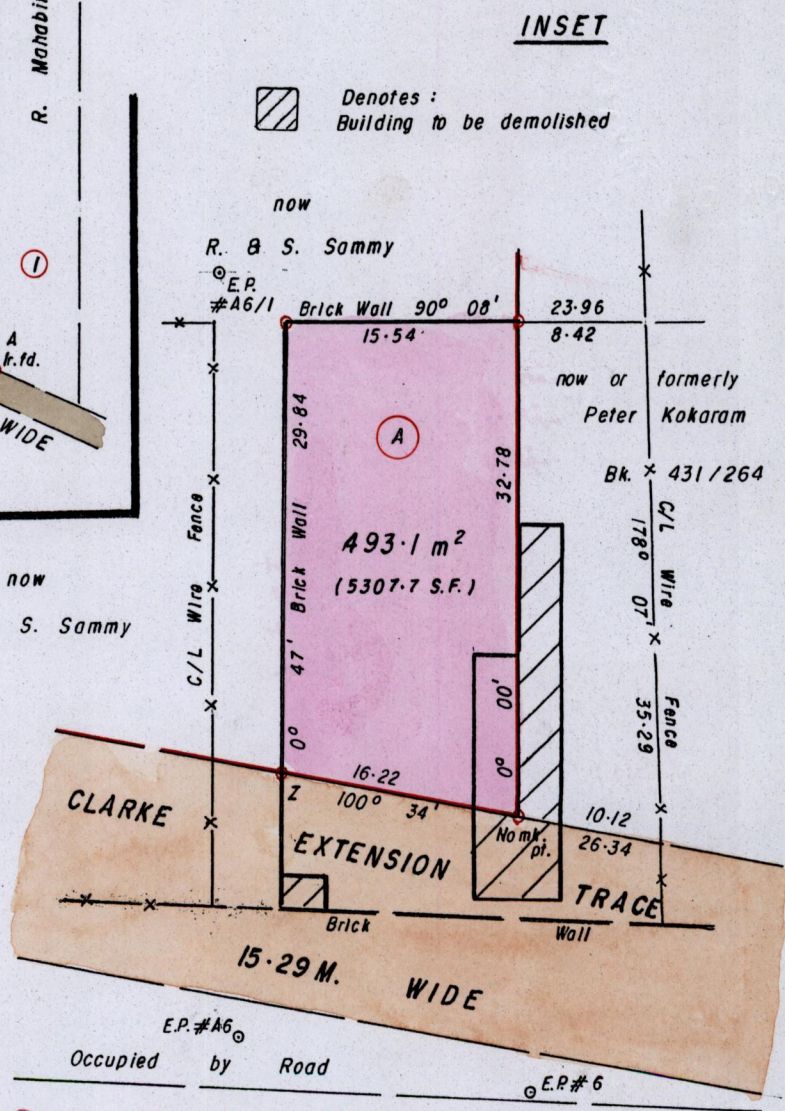


Ramdolarrie Sankar  
Bk. 991 / 159



A - B	115° 16'	71-98	(115° 40' 71-97)
B - C	95° 59'	69-89	(95° 53' 69-87)
C - Nomk. pt.	280° 23'	95-45	

Coordinates obtained by Hand Held G.P.S.  
Point Z  
Accuracy ± 5m  
E. 0675474  
N. 1124883



Orig - Bk. 431 fol. 217

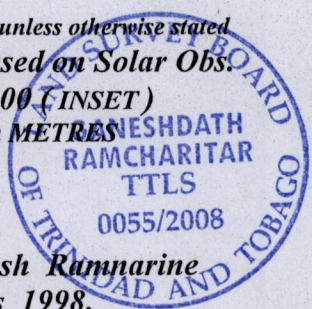
Approved *[Signature]*  
Director of Surveys  
2008-11-25

○ Denotes Iron put unless otherwise stated  
Bearings are Cassini Grid based on Solar Obs.  
SCALE 1 / 500 (INSET)  
Distances are in METRES

Note: To Obtain compass bearings add/subtract minutes

PLAN of a Parcel of land coloured PINK in the Ward of Siparia  
Containing four hundred and ninety three point one square metres  
Surveyed by me, with due authority, in May 2008 at the request of Rajesh Ramnarine  
In accordance with Regulation 25 (1) of the Land Surveyors' Regulations 1998,  
I certify that this plan is correct.

Checked by *[Signature]*  
Entered .....  
Trinidad and Tobago Land Surveyor..... 2008



Original Bl. 431: 217

