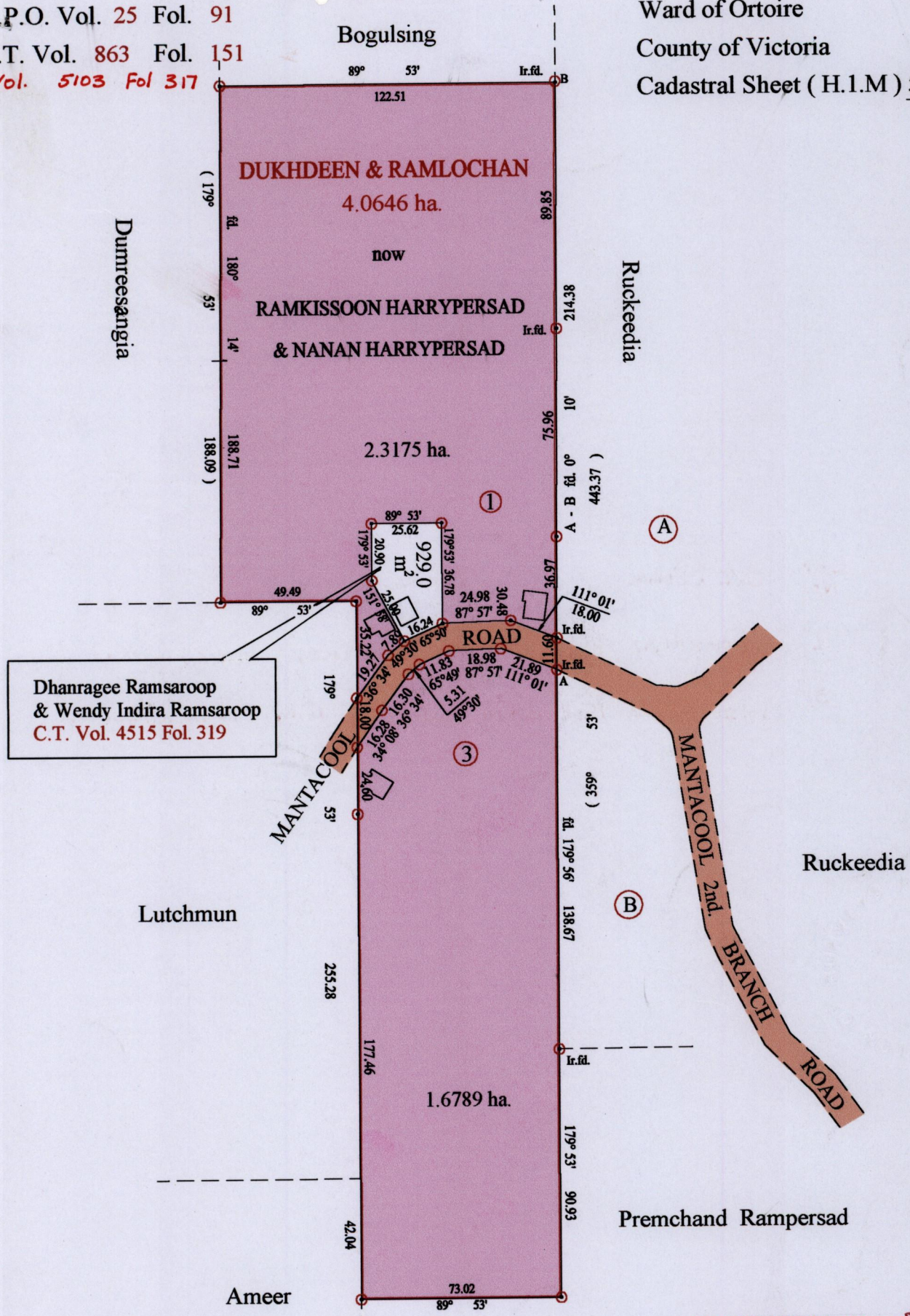


R.P.O. Vol. 25 Fol. 91
C.T. Vol. 863 Fol. 151
Vol. 5103 Fol 317

Ward of Ortoire
County of Victoria
Cadastral Sheet (H.I.M) 54.F
4/a



Dhanragee Ramsaroop
& Wendy Indira Ramsaroop
C.T. Vol. 4515 Fol. 319

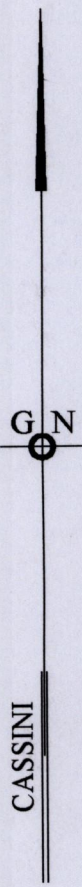
Approved *[Signature]*
Director of Surveys
25.07.07

Vide Bk. 322 fol. 199 - Orig Survey
vide Bk. 1105 fol. 220
Vide Plan J C 95

○ Denotes Iron put except stated otherwise.
Note: Bearings are cassini grid based on solar observations
PLAN of 2 Parcels of land coloured pink in the Ward of Ortoire
Containing together three point nine nine six four hectares
Surveyed by me, with due authority, in May 2004
In accordance with Regulation 25 (1) of the Land Surveyors' Regulations 1998,
I certify that this plan is correct.


Checked by *[Signature]* *[Signature]*

Entered on Trinidad & Tobago Land Surveyor 25.07.2007



Original No. 322:199

Lot. No.	C.T. & Volume	Name.
1	Vol. 5103 Fol. 317.	Nanan, Larry, & Rickey Harrypersad.
3.	Vol 5103 Fol. 323.	Ramkisson, Andre, & Ann Ramkisson.



1332/76
1114/17