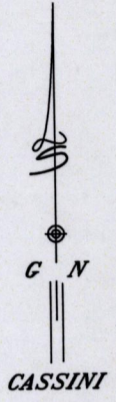
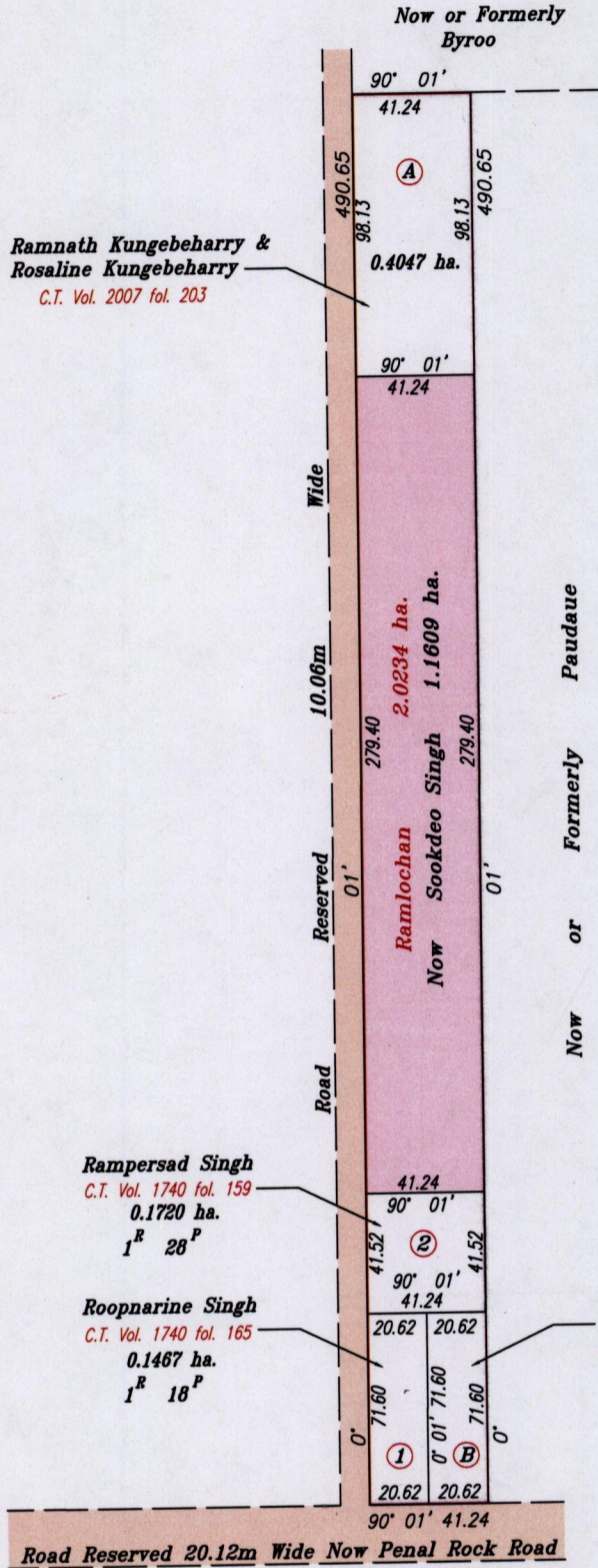


REMAINING PORTION

RPO Vol. 131 Fol. 181
CT. Vol. 718 Fol. 455
Vol. 5081 Fol. 483

Ward of Siparia
County of St. Patrick
Cadastral Sheet (G.18.C), $\frac{73C}{1/b\&d}$



724:161
Orig - Bk. 724:161

Ref Vol. 2007 : Fol. 191, 195, 201
Vol. 1740 : Fol. 153
Bk. 991 : Fol. 199
Bk. 724 : Fol. 161

SCALE 1 : 2500

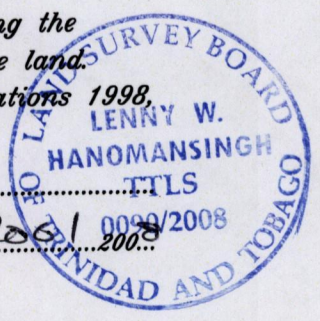
Distances are in metres.

Approved *[Signature]*
Director of Surveys 2008.8.5

Note : To obtain compass bearing subtract 1 minute.
This is a true copy of a diagram of two point zero two three four hectares originally transferred to Ramlochan showing a portion coloured pink and containing one point one six zero nine hectares being the remainder after four (4) previous transfers of other portions of the land. In accordance with Regulation 25 (1) of the Land Surveyors' Regulations 1998, I certify that this plan is correct.


Checked by *[Signature]*
Entered on

[Signature]
Trinidad & Tobago Land Surveyor.....
30/06/2008



Original Blk. 991: 199

224 104 1902 104



1332/65
1414/210