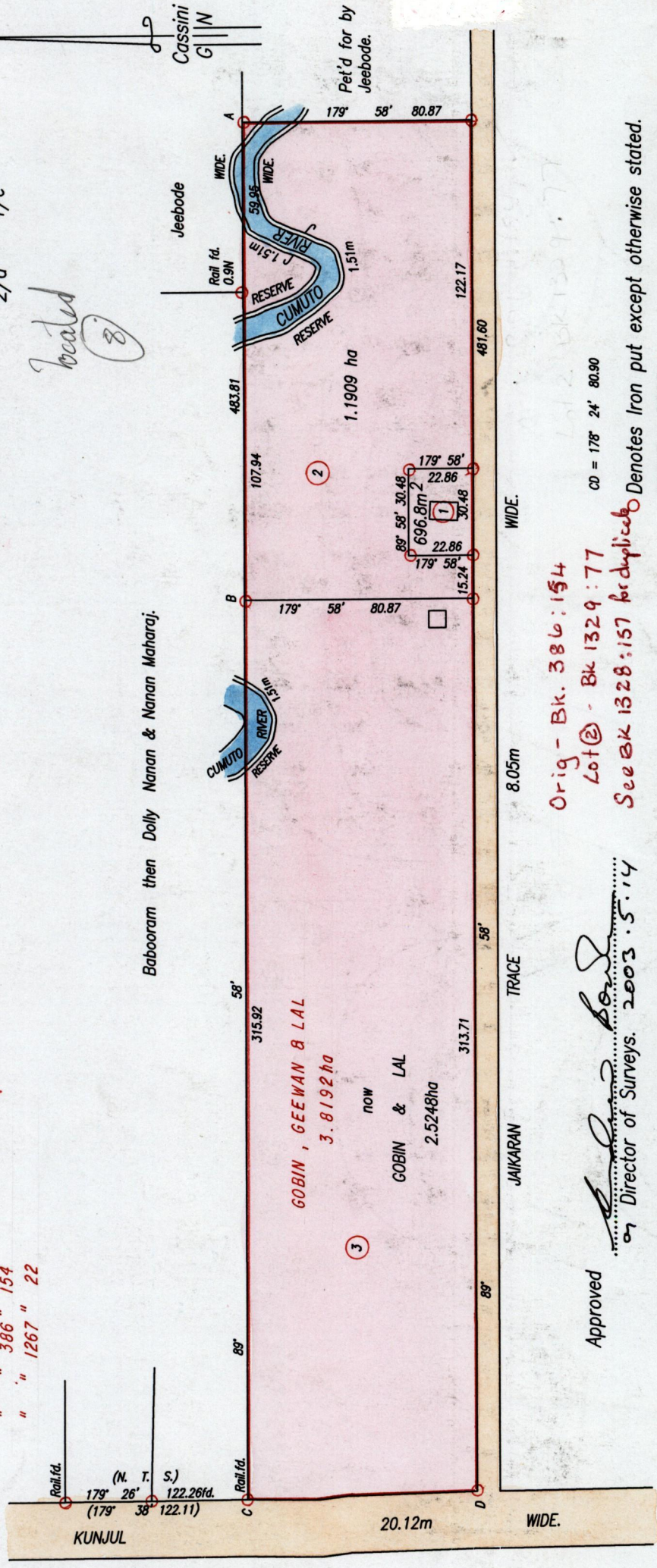


R.P.O. Vol. 426 Fol. 431
 C.T. Vol. 2292 Fol. 121
 Vide Bk 980 fol. 83
 " " 386 " 154
 " " 1267 " 22

Vol- 4519 fol. 233

Ward of Moruga
 County of Victoria.
 Cadastral Sheet G.14.H. $\frac{64D}{2/d}$ & $\frac{64E}{1/c}$

located
 (8)



Orig - Bk. 386:154
 Lot 2 - Bk 1329:77
 See Bk 1328:157 for duplicate


Approved
 Director of Surveys. 2003.5.14

Bearings are based on solar Observations
 PLAN of 3 Parcels of land coloured pink in the Ward of Moruga.
 Containing together three point seven eight five four hectares.
 Surveyed by me, with due authority, in July, 1999
 In accordance with regulation 25(1) of the Land Surveyors Regulations 1998,

I certify that this plan is correct.

Checked by *M. de Mayo*

Entered on.....
 Trinidad & Tobago Land Surveyor *12th August*2002

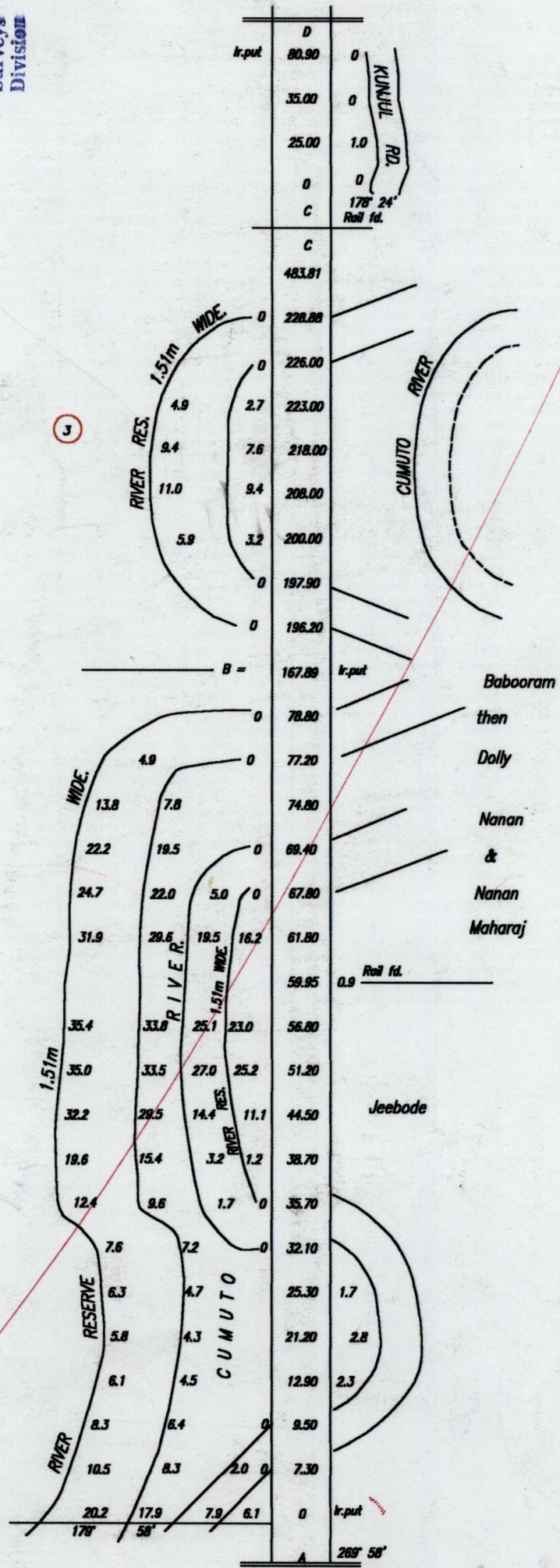


SCALE 1:2000
 Distances are in Metres.

1279/38

19 SEP 2002
Lands and
Surveys
Division

Lot 3 Vol. 4519 fol. 241
Lot 2 Vol. 4519 fol. 239
GOBIN also called GOBIN MANGROO
LAL also called LAL MANGROO



Original Survey BK. 386 fol. 154

Original bk. 1229: 71