

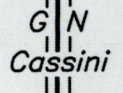
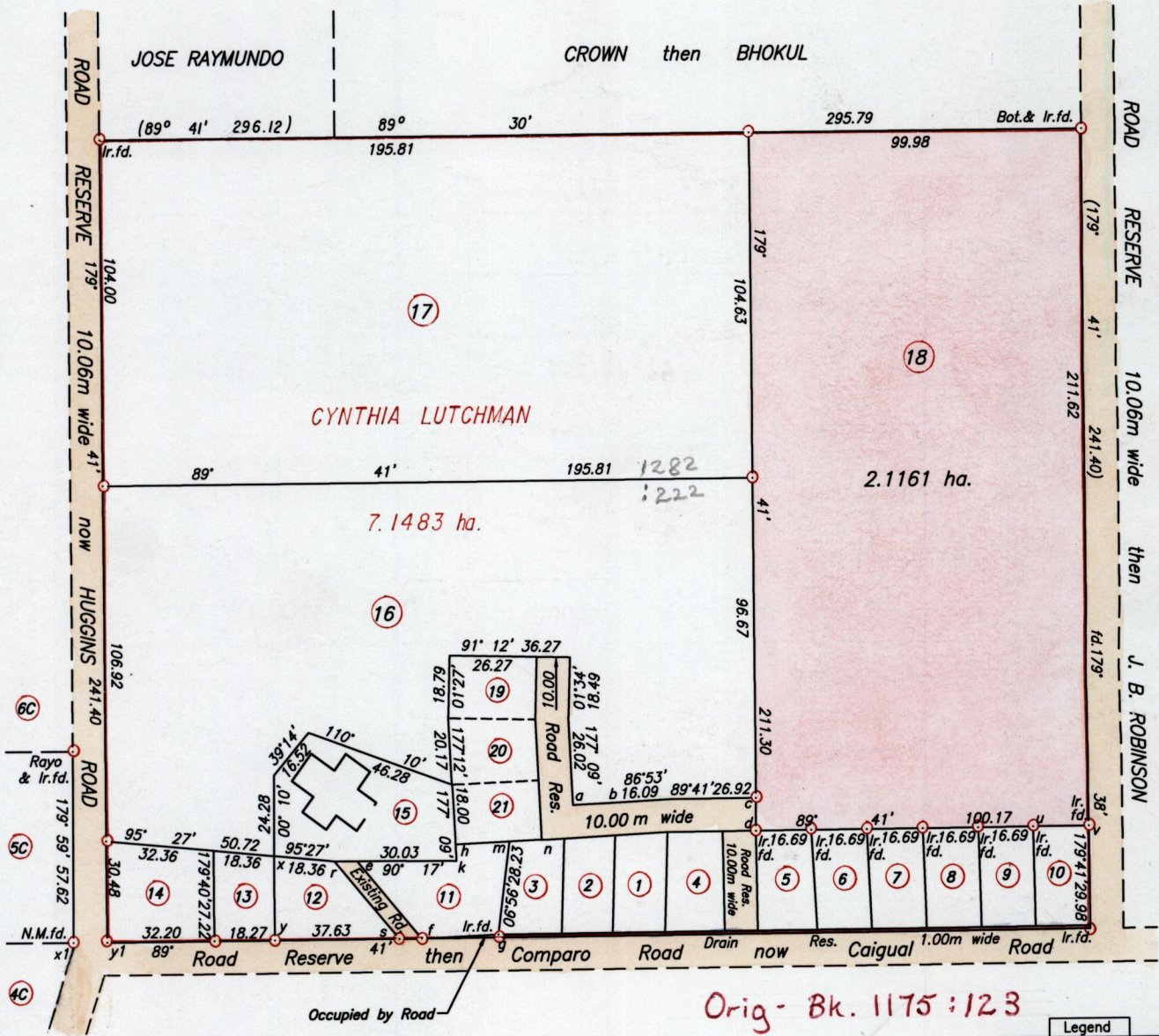
R.P.O. Vol. 2  
C.T. Vol. 3218

Fol. 410  
Fol. 417

Cadastral Sheet E.2.G.& H. <sup>26 D</sup>/<sub>3/a</sub>  
Ward of Manzanilla  
County of St. Andrew  
Vide : Bk. 1175 Fol. 123

Vol. 5054 Fol. 119

127/1234



Orig- Bk. 1175 : 123

1175:123


Approved *[Signature]*  
 Director of Surveys  
 2002.12.02

SCALE 1/2000  
 Distances are in metres

○ Denotes Iron put except otherwise stated  
 Bearings are based on solar observations

Plan of a Parcel of land coloured pink in the Ward of Manzanilla  
 Containing two point one one six one hectares  
 Surveyed by me, with due authority in December 2001  
 In accordance with Regulation 25 (1) of the Land Surveyors' Regulations 1998,  
 I certify that this plan is correct.

Sta.	Bearing	Dist.
a-b	87° 09'	12.11
c-d	179° 41'	10.00
x-y	179° 40'	25.38
l-s	140° 13'	30.48
e-t	140° 13'	30.48
r-e	89° 41'	6.80
s-f	89° 41'	6.80
f-g	87° 39'	23.10
h-k	177° 09'	5.00
h-m	87° 31'	16.24
m-n	87° 09'	9.95
u-v	89° 41'	16.72
x1-y1	89° 41'	10.06



Entered on .....

Checked by *[Signature]* 26-1-02

Trinidad & Tobago Land Surveyor ... 11/7/... 20.03

1211:98  
128222

P.T.O.



Legend		
Lot No.		
1	John Layne	C.T.Vol. 3689 Fol. 431
5	Mervyn Ali & June Ali	C.T.Vol. 4193 Fol. 269
6	Marc Antoine Henry & Pearly Rebecca John	C.T.Vol. 4222 Fol. 207
7	Lalchan Sookdeo & Chrisendaye Sookdeo	C.T.Vol. 4203 Fol. 187
8	Leslie Sankarsingh	C.T.Vol. 4187 Fol. 359
9	Leslie Sankarsingh	C.T.Vol. 4187 Fol. 367
10	Wayne Ragoonath & Patrisha Ragoonath	C.T.Vol. 4187 Fol. 375

14 JUL 2003  
Lands and  
Surveys  
Division

1279/234