

REMAINING PORTION

Vol. 5055-  
R.P.O. Vol. 595  
C.T. Vol.

Fol. 77

Fol.

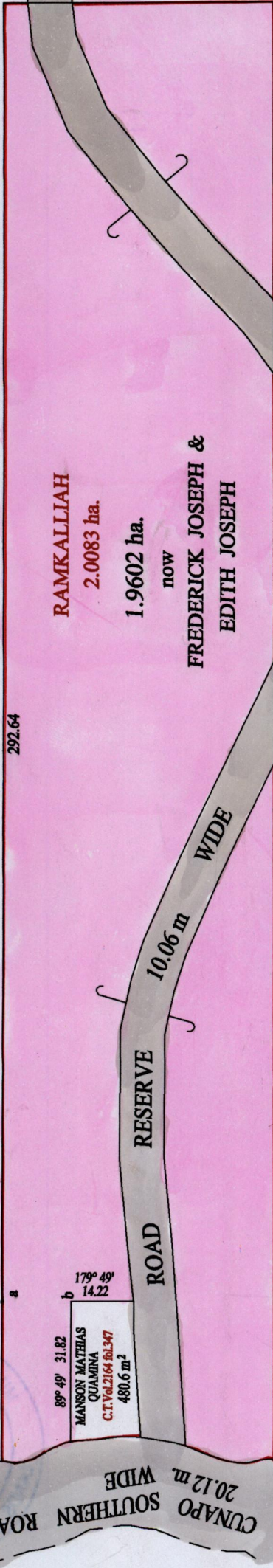
Ward of Cocal

County of Nariva

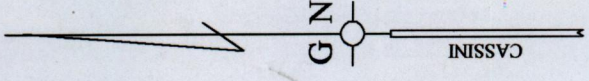
Cadastral Sheet ( E.21.B ) 45E  
3/d

Trinidad Central Oilfields

90° 00' 328.71



CROWN then STATE



Mohamed Hosein now Ramjit & Rookmin Maharaj

Orig - Bk. 557 : 83

a - b 179° 49' 15.67

Vide Plan 103

Vide Bk. 1003 fol. 132

SCALE : 1:1250

Distances are in metres

Approved *[Signature]*  
Director of Surveys 2006.1.23

Note: Bearings are cassini grid based on solar observations  
This is a true copy of a diagram of two point zero zero eight three hectares, originally


coloured pink and containing one point nine six zero two hectares being  
transferred to RAMKALLIAH, shewing a portion  
the remainder after one (1) previous transfer of another portion of the land.

In accordance with Regulation 25 (1) of the Land Surveyors' Regulations 1998,  
I certify that this plan is correct.

Checked by *[Signature]* 17/1/06

Entered on ..... Trinidad & Tobago Land Surveyor ..... 2005

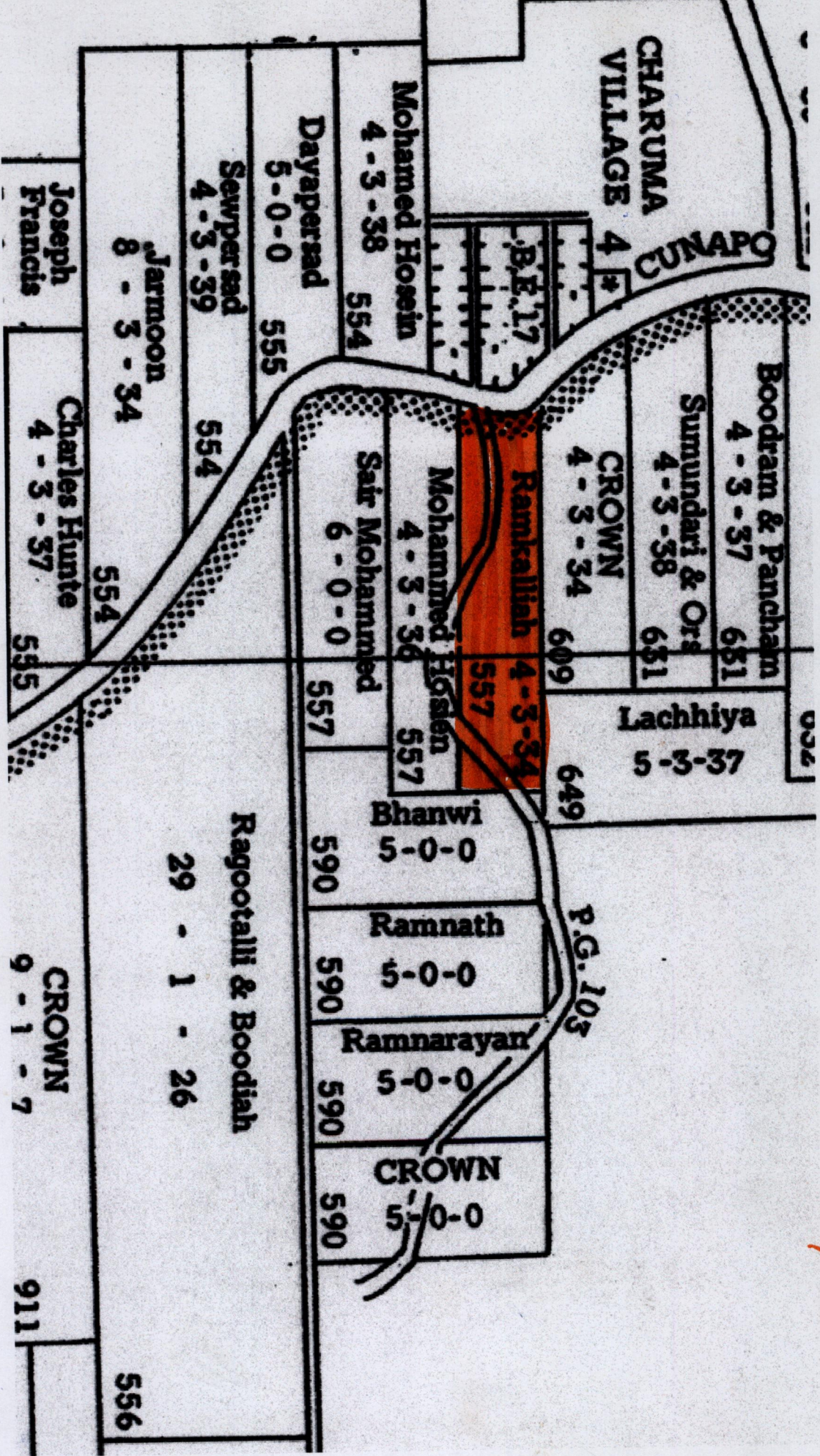
*Federick & Edith Joseph*



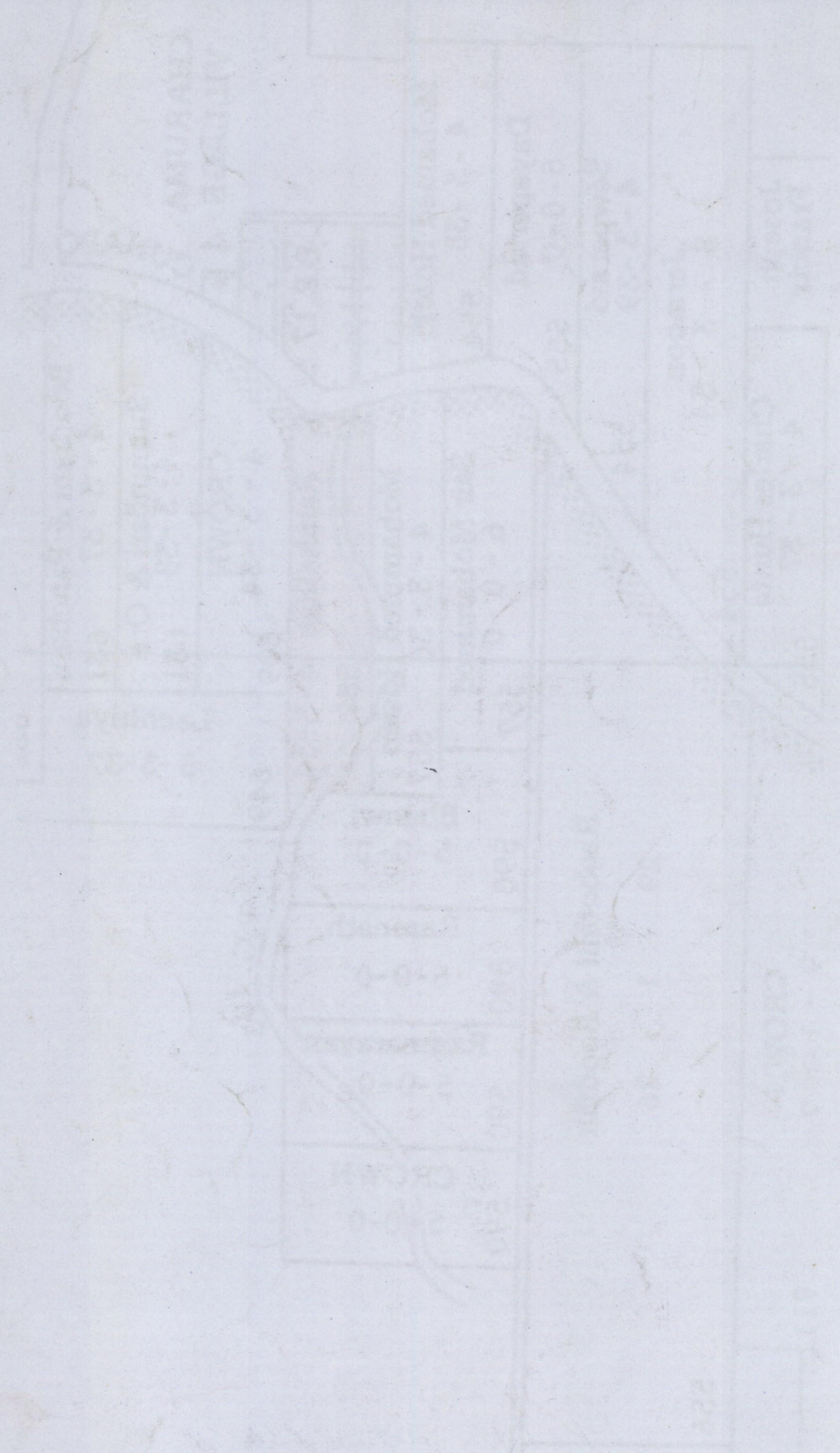
Original Bl. 1003-132



1358/140



~~45E~~  
3/d



CHARLES

WILLIAM

WILLIAM

WILLIAM

WILLIAM

WILLIAM

WILLIAM

WILLIAM

WILLIAM

WILLIAM

WILLIAM

WILLIAM

WILLIAM

WILLIAM

WILLIAM

WILLIAM

WILLIAM

WILLIAM