

1332

45

Nº 407

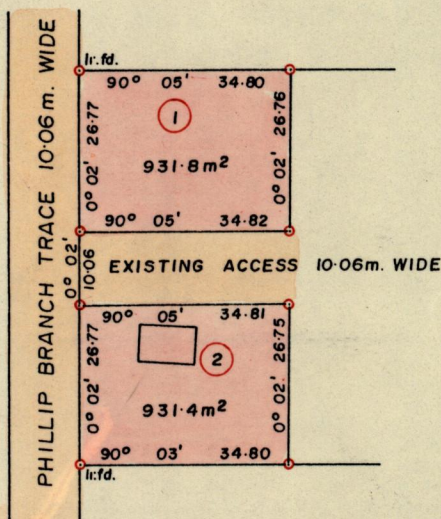
Vol. 5046  
R.P.O. Vol. 592  
C.T. Vol. 2408

fol. 271  
Fol. 165  
Fol. 99

Ward of Siparia  
County of St. Patrick  
Cadastral Sheet G.14.M.  $\frac{64D}{3/c}$

Remaining Portion Plan filed in R.P.O. Vol. 2538 fol. 285

INSET

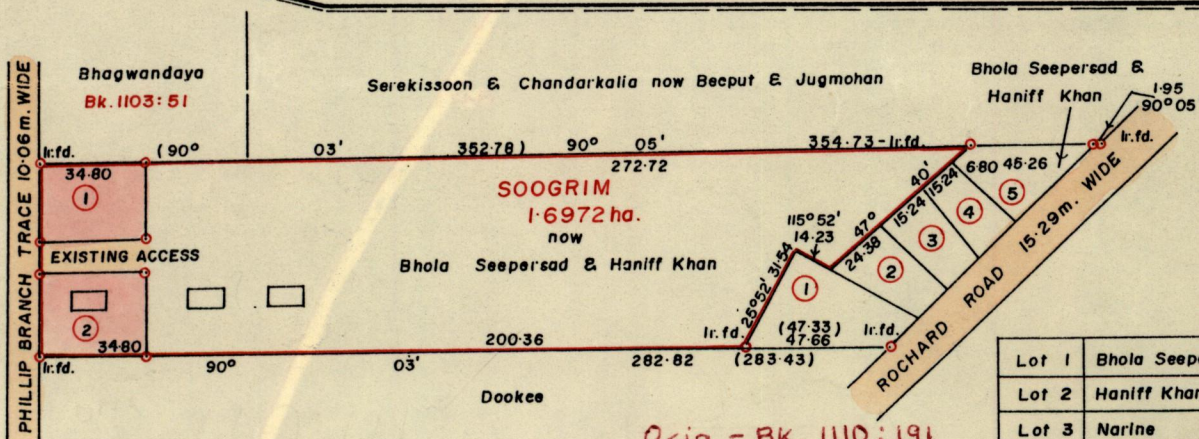


1249/136

G.N.

Cassini

SCALE 1/1250  
Distances are in metres



Lot 1	Bhola Seepersad & Rajo Bhola
Lot 2	Haniff Khan & Feroze Khan
Lot 3	Narine
Lot 4	Manohar Seebalack & Doris Manohar

Orig - BK. 1110:191

See 1332:56

Approved

*Tyrone King*  
Director of Surveys

o a = no mk. fd.  
Bearings are based on Solar Observations  
o Denotes Iron put unless otherwise stated  
Note: To obtain compass bearings add/subtract

SCALE 1/2500

minutes Distances are in metres

PLAN of 2 Parcels of land coloured pink in the Ward of Siparia  
Containing together one thousand eight hundred and sixty three point two square metres  
Prepared by me from surveys done by Mr. Jankaran Micoo in March 1987  
I certify that <sup>he</sup> have complied with rule 76 under section 14(2)(d) of the  
Land Surveyors' Ordinance 1952, and that this plan is correct.

Checked by *M. 99/06/07*


Land Surveyor, Trinidad: *27-10* 1988  
and Tobago

Original BK 1110 fol. 191

"H"

This is the General Plan referred to as marked "H" in the Schedule of the attached MEMORANDUM OF TRANSFER made by NERANJAN BHOLA <sup>also called Nerangan Bhole</sup> HANSRAJIE ARJOON, JAIRAM ARJOON, SUMINTRA BHOLA GEORGE, LIONEL GEORGE, HIMCHAND SEEPERSAD, ADESH SEEPERSAD, JAGDIS SEEPERSAD, FEROZE KHAN, RAUTEE KHAN in favour of EZIATH HANIFF and JAMEELA HANIFF the Other Part.


And of me,



ATTORNEY AT LAW.

1 Vol. 5046 fol. 279 Eziath & Jameela Haniff

2 Vol. 5046 fol. 289 Nerangan Bhole



1249/136