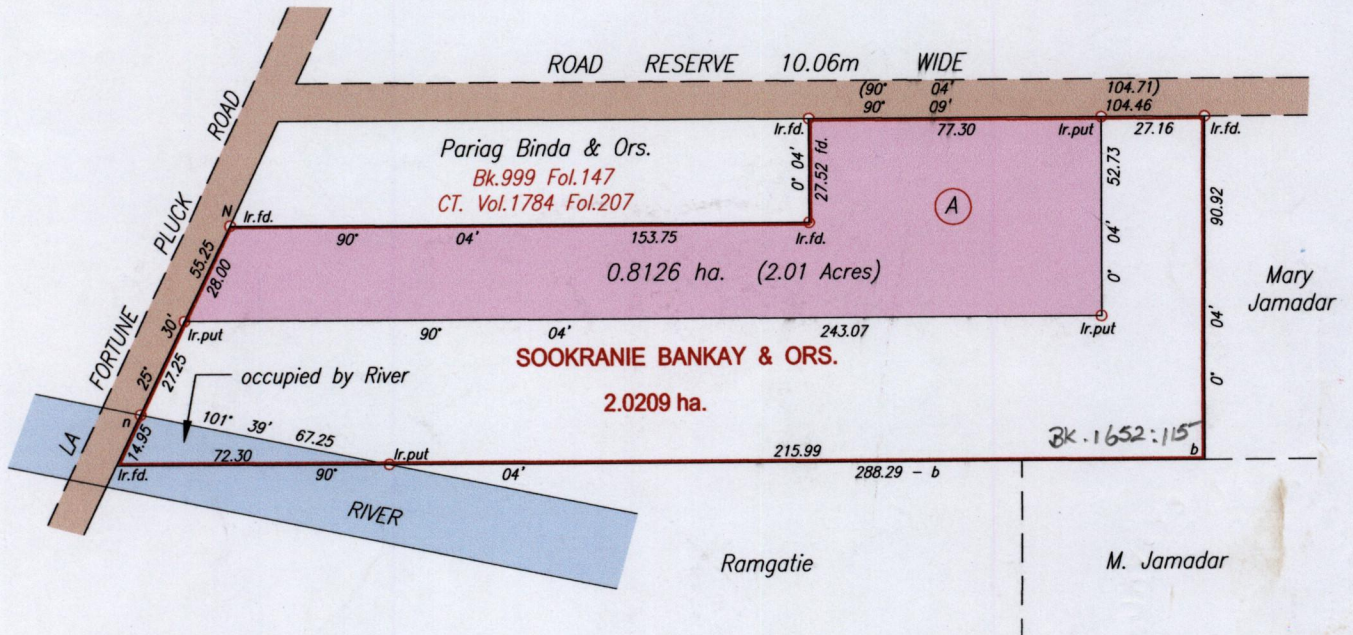


Ref. C.T. Vol.1784 Fol.207
Bk.407 Fol.71
Bk.1012 Fol.33
Plan X.A.74

Amended Plan


Vol. 5053 Fol. 173



See 1652:115

Orig. Bk. 1012 : 33

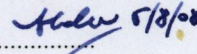



Approved 
Director of Surveys 2008.8.8

DEORASIE, MORGAN & JESSICA MOHAN & ORS.

SCALE 1/2000
Distances are in metres

Bearings are Cassini Grid based on Solar Observations
PLAN of a Parcel of land coloured pink in the Ward of Siparia
Containing zero point eight one two six hectares
Surveyed by me, with due authority, in May 1998
In accordance with Regulation 25 (1) of the Land Surveyors' Regulations 1998,
I certify that this plan is correct.

Checked by  5/8/08



Entered on

Trinidad & Tobago Land Surveyor 31st July2008

Original Bh. 1012: 33



1236/133