

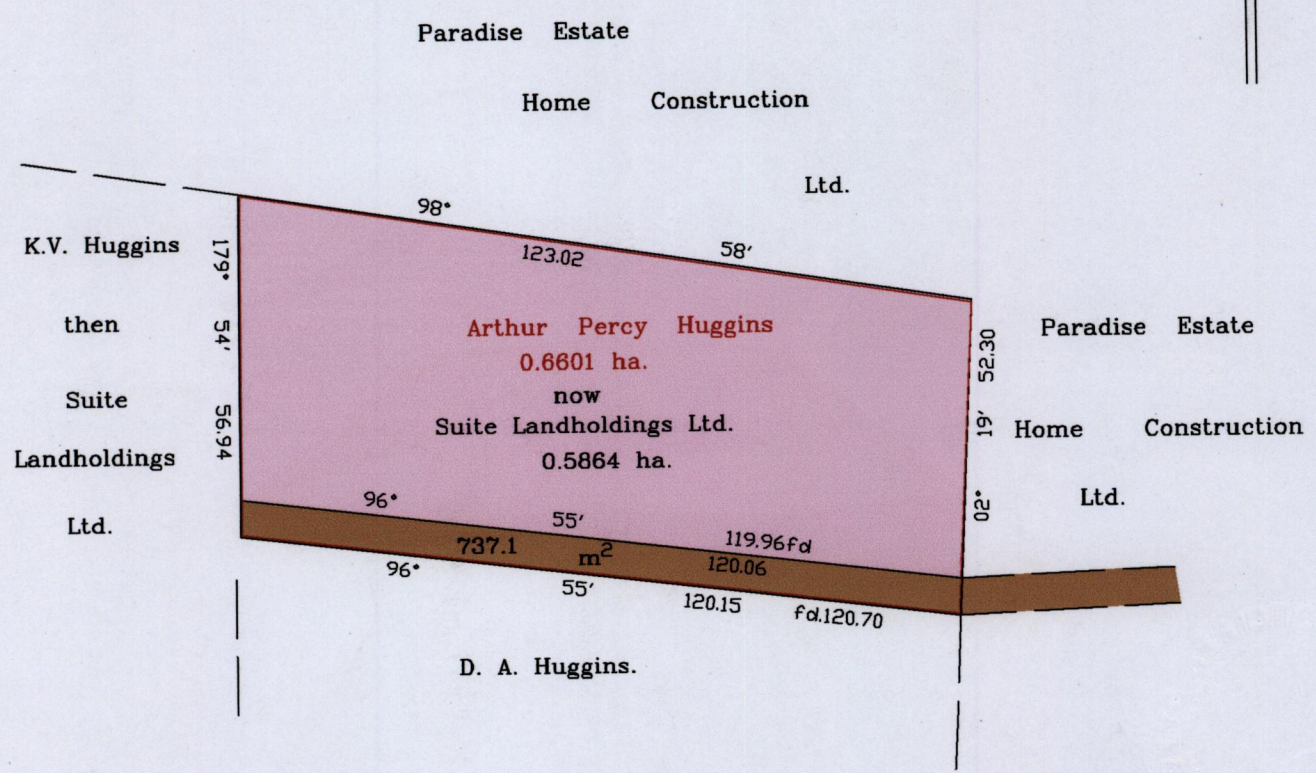
REMAINING PORTION

Cadastral Sheet B.18.P. ^{24A} 2/b
Ward of Tacarigua.
County of St. George.
Vide Bk.980 Fol.122

R.P.O. Vol.10 Fol.417
C.T. Vol.2119 Fol.75

Vol. 5058 Fol. 401

G N
Cassini



Orig. Bk. 980 : 122



AREA	NAME	C.T.Vol.	Fol.
737.1 m ²	Home Construction Ltd.	3559	149

UNIFORM BUILDING CONTRACTORS LTD.

Approved.....
Director of Surveys
2007.12.17

SCALE: 1/1250

○Denotes iron put unless otherwise stated
Bearings based on solar observation.
Note : To obtain compass bearing subtract minutes Distances are in Metres.
This is a true copy of a diagram of zero point six six zero one hectares originally transferred to Arthur Percy Huggins shewing a portion coloured pink and containing zero point five eight six four hectares being the remainder after (1) one previous transfer of other portions of land
In accordance with regulation 25 (1) of the Land Surveyors' Regulations 1998,
I certify that this plan is correct.



Checked by mm 10/12/07

[Signature]

Entered on.....

Trinidad & Tobago Land Surveyor... 14-9-2007

Original Bl. 980.122



14113/04