1332

29

Vol 5042 Fol 157

R.P.O Vol. 77 Fol. 275
C.T. Vol. 1237 Fol. 205

Ward of Cocal
County of Nariva
Cadastral Sheet (E.22.M), 55C 3/a

Coordinates
Iron A : N = 1141542
E = 703487
Datum Definition : U.T.M. Zone 20 Naparima
Error Statement : ±4m
Source : Magellan Hand Held GPS

Parcel Address: Mayaro Road, Ecclesville, Rio Claro.

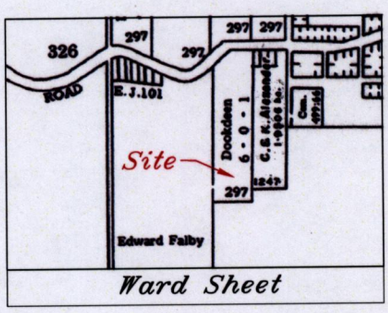

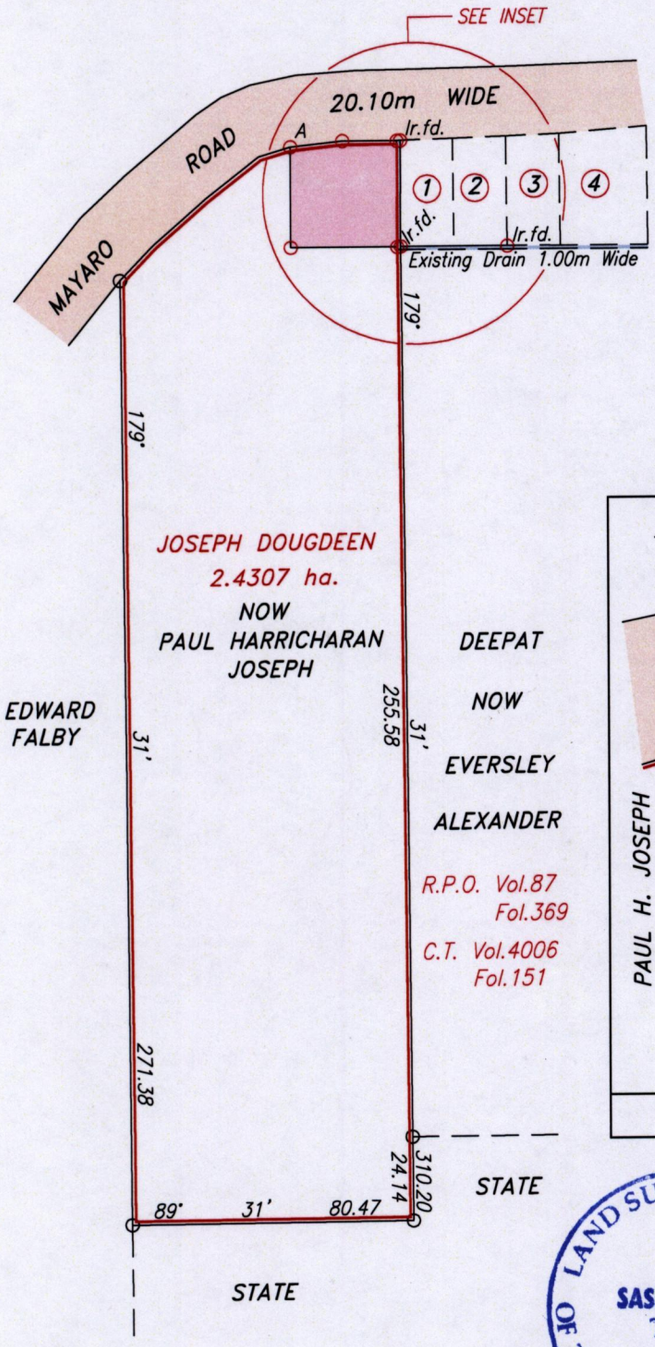

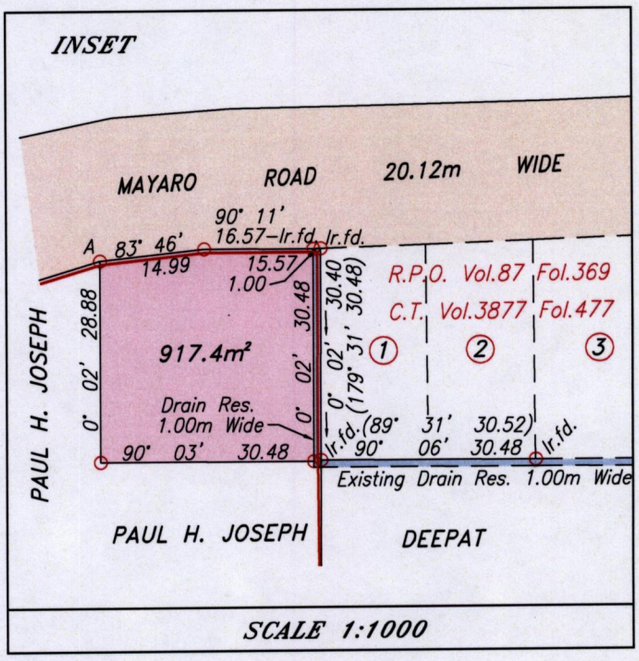

Elvis Lum Young
Orig - Bk. 297:132

LAND SURVEY BOARD OF TRINIDAD AND TOBAGO
SASHA ADDO
TTLS
0089/2008

Ref.: Bk. 297 Fol. 132
Bk. 1233 Fol. 225
Bk. 1247 Fol. 37

Approved.....
Director of Surveys 2008-7-9

○ Denotes Iron put except otherwise stated.
Note: Bearings are U.T.M. grid based on solar observations.

SCALE 1:2000
Distances are in metres.

Plan of a Parcel of land coloured pink in the Ward of Cocal
Containing nine hundred and seventeen point four square metres
Surveyed by me, with due authority, in June 2006.
In accordance with Regulation 25(1) of the Land Surveyors' Regulations 1998,
I certify that this plan is correct.

Checked by..08/07/08.....
Entered .....

.....
Trinidad & Tobago Land Surveyor 20 Jul 2008.

Original Bk 297 : 132

MINISTRY OF AGRICULTURE
SURVEY & MAPPING DIVISION
JUN 24 2008
LANDS AND MARINE RESOURCES

1414/187