

Vol 5032 Fol 443

1332

27

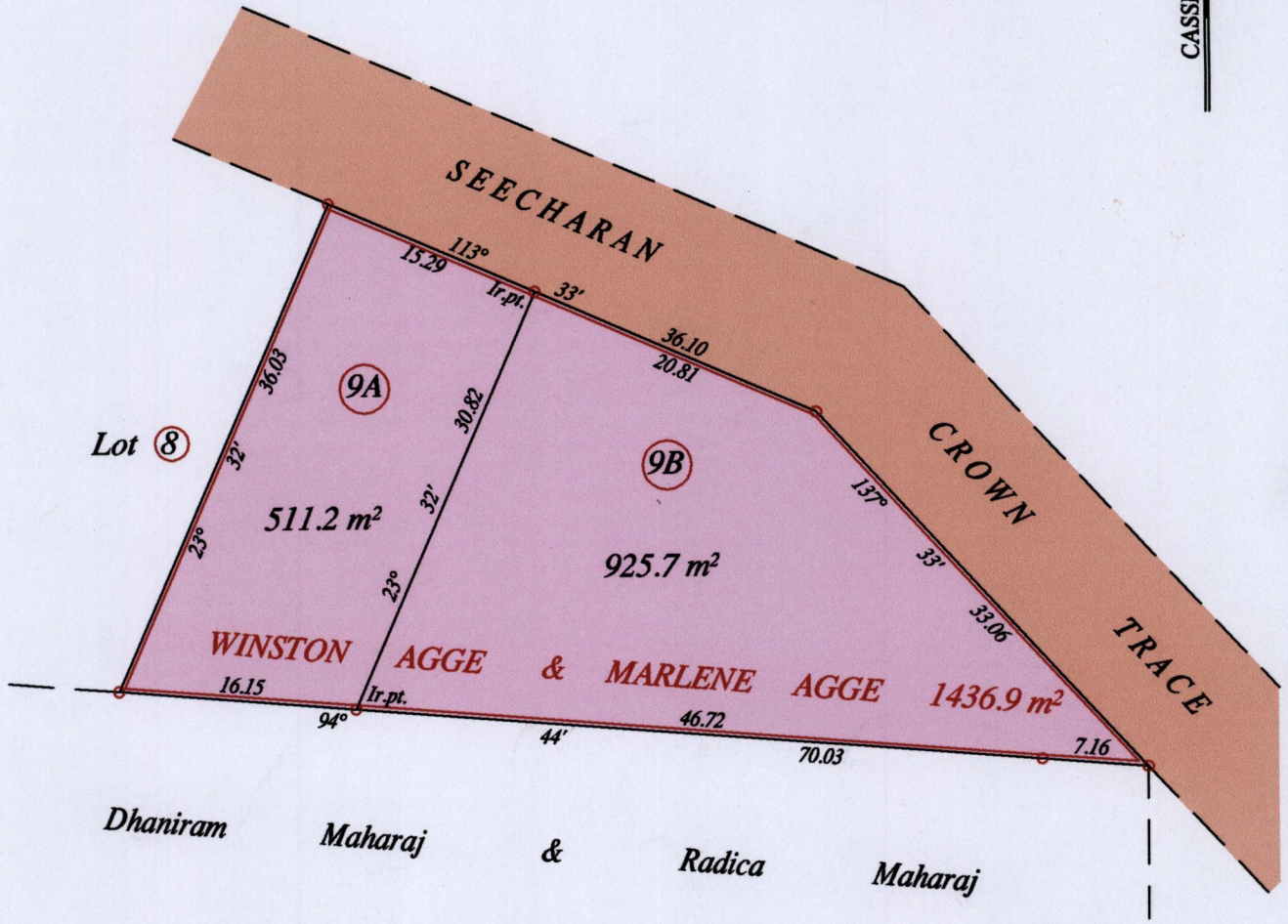
R.P.O. Vol. Fol.

C.T. Vol. 4783 Fol. 145

Ward of Montserrat


County of Caroni

Cadastral Sheet (D 13 J)  $\frac{44.A}{1/d}$



Orig- Bk. 1273:76

Vide Bk. 1229 fol. 142

Approved   
 Director of Surveys  
 2008.4.21

o Denotes Iron found except stated otherwise.

SCALE : 1:500

Note: Bearings are cassini grid based on solar observations

Distances are in metres


PLAN of 2 Parcels of land coloured pink in the Ward of Montserrat

Containing together one thousand four hundred and thirty six point nine square metres

Surveyed by me, with due authority, in October 2006

In accordance with Regulation 25 (1) of the Land Surveyors' Regulations 1998,

I certify that this plan is correct.

Checked by  .....

Entered on ..... Trinidad & Tobago Land Surveyor ..... 22.01.2008



Original Bk. 1273:76

9A - Rajan Latchan and Nauka Bhawani

9B -



144/146