

Vol 5068 Fol 411
 R.P.O. Vol. 212 Fol. 397
 C.T. Vol. 1679 Fol. 149

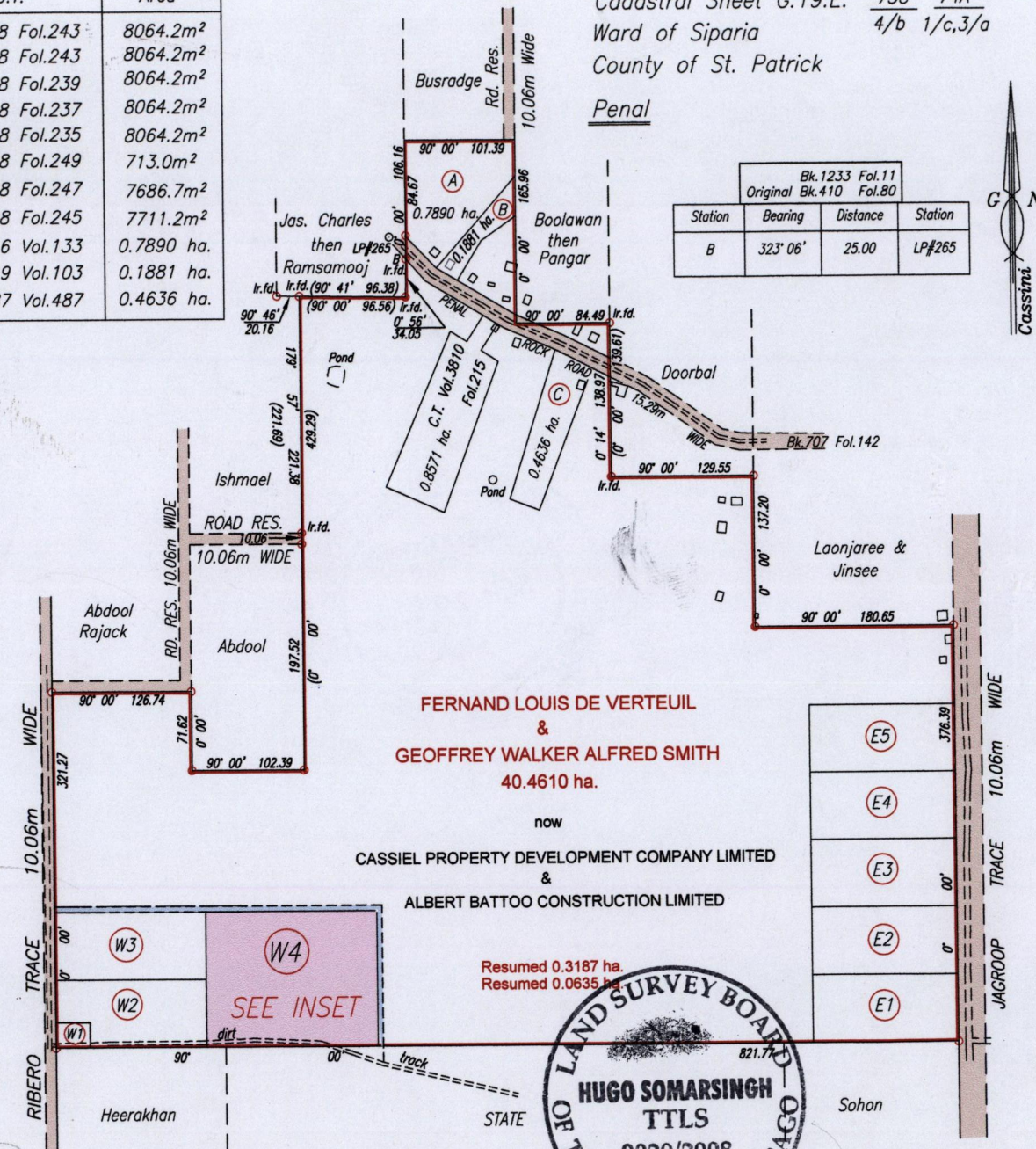
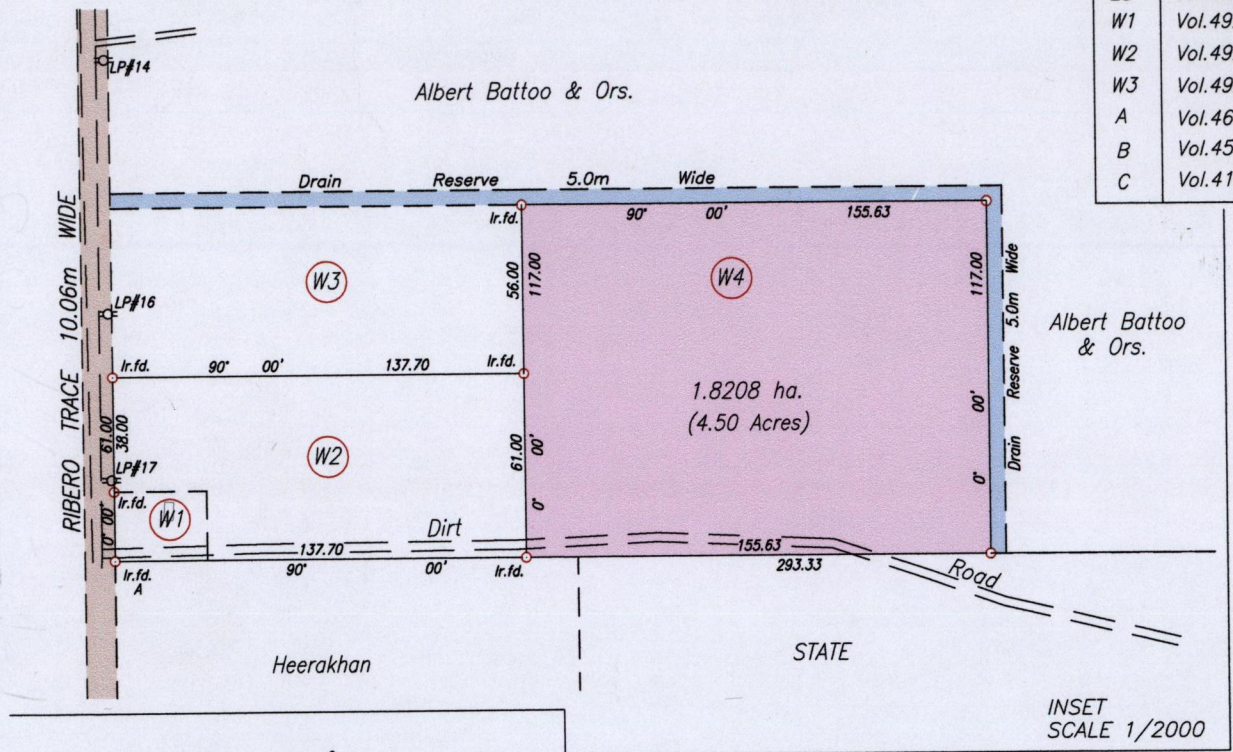
CASSIEL PROPERTY DEVELOPMENT COMPANY LTD
 ALBERT BATTOO CONSTRUCTION LTD.

Cadastral Sheet G.19.E. 73C 74A
 Ward of Siparia 4/b 1/c,3/a
 County of St. Patrick
 Penal

A Ir.f.d. N 1118850 Hand held +/- 3m
 E 0674420 WGS84 zone20

LOT	C.T.	Area
E1	Vol.4928 Fol.243	8064.2m ²
E2	Vol.4928 Fol.243	8064.2m ²
E3	Vol.4928 Fol.239	8064.2m ²
E4	Vol.4928 Fol.237	8064.2m ²
E5	Vol.4928 Fol.235	8064.2m ²
W1	Vol.4928 Fol.249	713.0m ²
W2	Vol.4928 Fol.247	7686.7m ²
W3	Vol.4928 Fol.245	7711.2m ²
A	Vol.4616 Vol.133	0.7890 ha.
B	Vol.4519 Vol.103	0.1881 ha.
C	Vol.4187 Vol.487	0.4636 ha.

Station	Bearing	Distance	Station
B	323° 06'	25.00	LP#265



Approved *[Signature]*
 Director of Surveys 2008.10.09

W2 & W4 to be Amalgamated
 SCALE 1/6000
 Distances are in metres

o Denotes Ir.put unless otherwise stated
 Bearings are Cassini Grid based on Solar Observations


PLAN of a Parcel of land coloured pink in the Ward of Siparia
 Containing one point eight two zero eight hectares
 Surveyed by me with due authority in June 2008 for Albert Battoo & Ors.

In accordance with Regulation 25 (1) of the Land Surveyors' Regulations 1998,
 I certify that this plan is correct.

[Signature]
 with September 2008

Checked By *[Signature]*
 Entered on.....

Trinidad & Tobago Land Surveyor





Orig BK. 410:80

1332

23

20/2011

Original B4 4283; 11



100/11