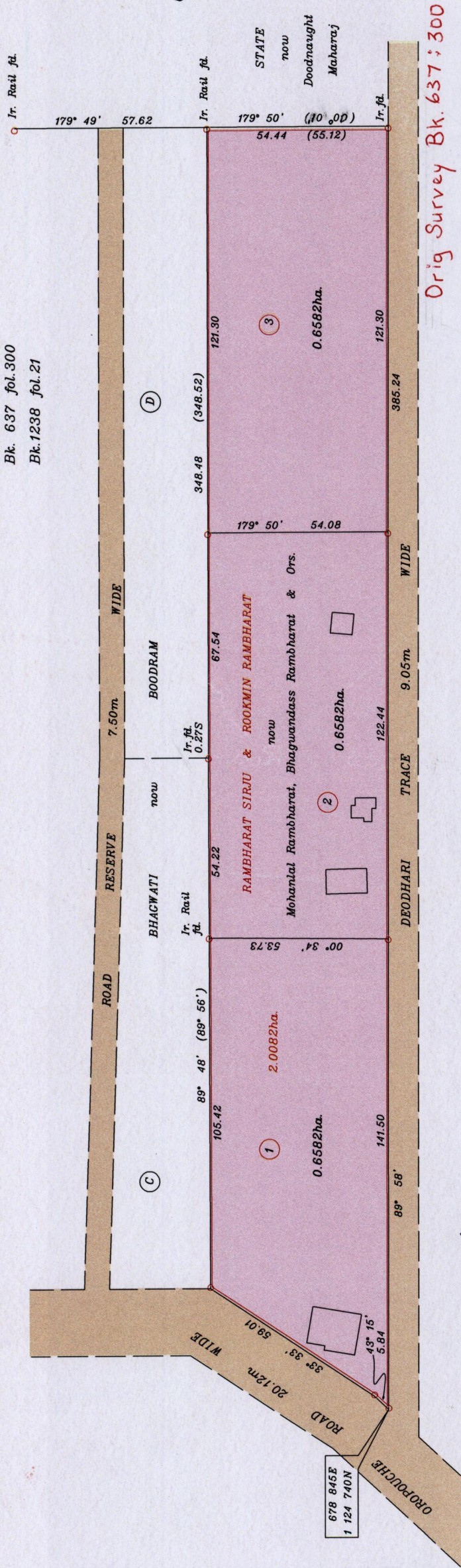


R.P.O. Vol. 693 Fol. 183  
 C.T. Vol. 1698 Fol. 301  
 Vol. 5168 Fol. 169

Ward of Moruga  
 County of Victoria  
 Cadastral Sheet G.14.C.,  $\frac{64D}{2/d}$

Bk. 637 fol. 300  
 Bk. 1238 fol. 21



Orig Survey Bk. 637:300

Co-ordinates are U.T.M. Zone 20 Naparima Datum +/- 3m  
 obtained from handheld G.P.S.


Approved  
 Director of Surveys  
 2008-12-08

Bearings are Cassini Grid based on Solar Observations Distances are in metres  
 o denotes Ir. pt. unless otherwise stated

PLAN of 3 Parcels of land coloured pink in the Ward of Moruga  
 Containing together one point nine seven four six hectares  
 Surveyed by me, with due authority, in August 2007  
 In accordance with Regulation 25(1) of the Land Surveyors' Regulations 1998,  
 I certify that this plan is correct.

Checked by *Leizabel de Hamilton*  
 Date 4/11/08

Entered .....  
 Trinidad & Tobago Land Surveyor *October 27* 2008




1332

223



tt/tob  
8/2/2008 MON

Original 637: 300



Lot No	C.T. Volume & Fol.	NAMES.
Lot 1	Vol. 5168 Fol. 185	Bhagwandass, Randolph Dane, Lystra & Indera Rambharath & Wendy Ferreira.
Lot 2	Vol 5168 fd 205	Robinranath Rambharath & Ors.
Lot 3.	Vol. 5168 Fol. 221.	Allan & Glenn Lall, Dhaniram & Reagan Dhaniram & Ors.