

R.P.O. Vol.  
C.T. Vol. 4244  
Vol. 5119

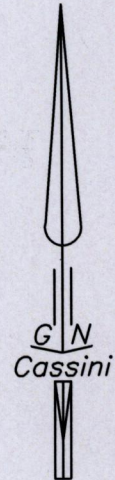
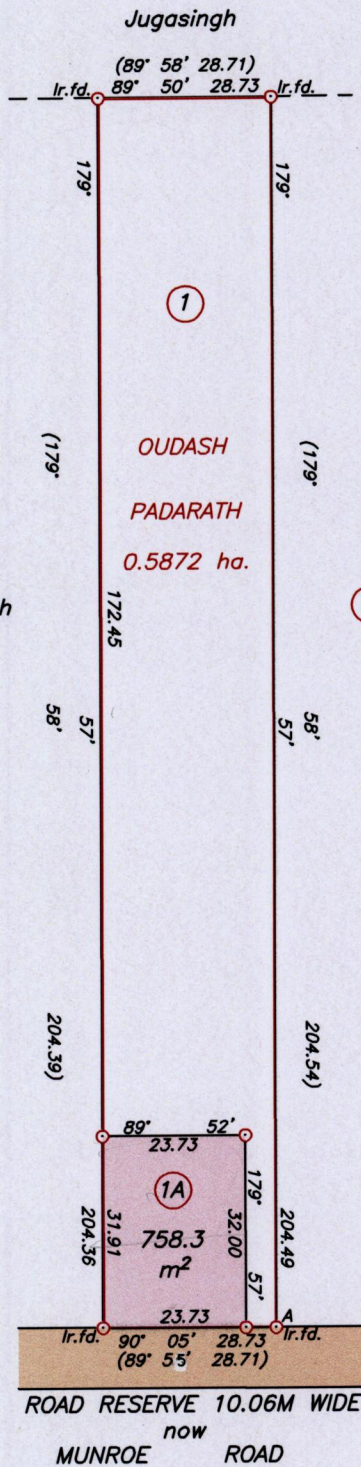
Fol.  
Fol. 267

Fol. 293

Cadastral Sheet D.3.E. <sup>23F</sup>/<sub>47b</sub>  
Ward of Cunupia  
County of Caroni  
Bk.586 Fol.15  
Bk.903 Fol.50 30

1+27/1167

Kallo,  
Mungiah  
&  
Ors.



Orig Survey Bk. 1280 : 114

Approved *[Signature]*  
 Director of Surveys  
 2008/11/27

SCALE 1:1250  
Distances are in metres

Co-ordinates obtained by Hand Held G.P.S. (WGS84 U.T.M. Zone 20)  
 Point A  
 Accuracy ± 12m  
 E 673989.00m  
 N 1167910.00m


○ Denotes Iron put except otherwise stated  
 Bearings are Cassini Grid based on Solar Observations  
 Plan of a Parcel of land coloured pink in the Ward of Cunupia  
 Containing seven hundred and fifty eight point three square metres  
 Surveyed by me, with due authority, on 6th July 2006  
 In accordance with Regulation 25 (1) of the Land Surveyors' Regulations 1998,  
 I certify that this plan is correct.



Entered on ..... *[Signature]* .....  
 Checked by *[Signature]* Trinidad & Tobago Land Surveyor ..... 5/9 ..... 2008

155

1385



1332/221  
1427/167