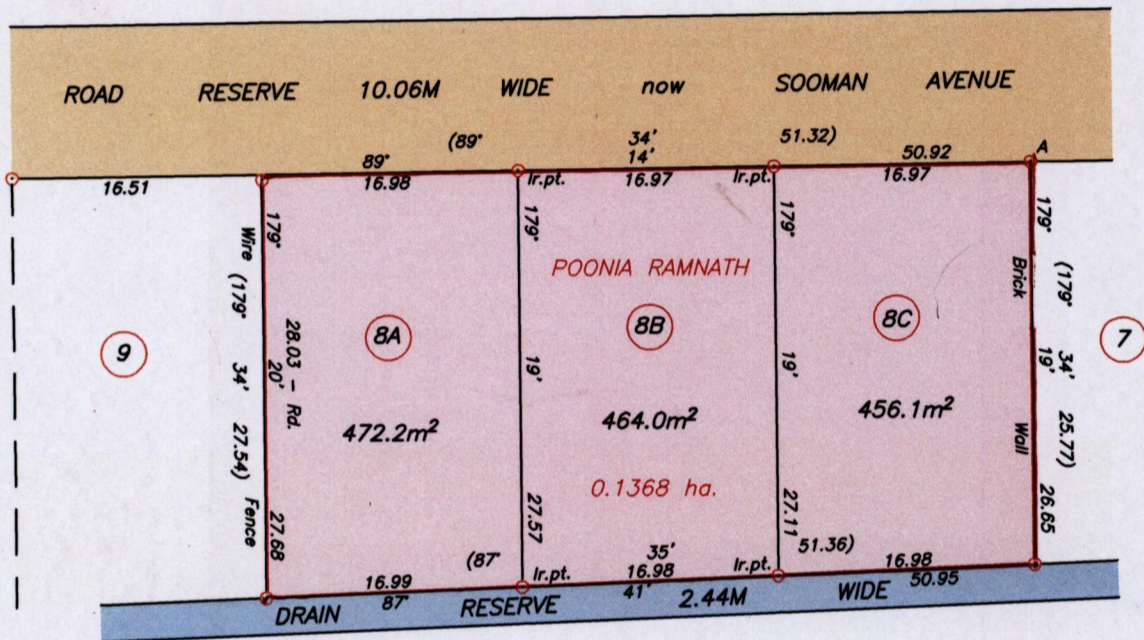



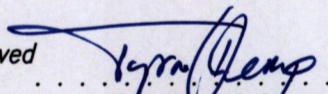
R.P.O. Vol.729
C.T. Vol.3096
Vol. 5157

Fol.171
Fol.103
Fol.117

Cadastral Sheet B.24.H. 24C
Ward of Arima 37b
County of St. George
Bk.1163 Fol.43



Orig - BK. 1163 : 43

Approved 
Director of Surveys
2009-7-24


Co-ordinates obtained by Hand Held G.P.S. (WGS84 U.T.M. Zone 20)
Point A
Accuracy ± 8m
E 688245m
N 1174710m

SCALE 1:500
Distances are in metres

Note: To obtain cassini bearings + 18 minutes
⊙ Denotes Iron found except otherwise stated
Bearings are U.T.M. based on Solar Observations

Plan of 3 Parcels of land coloured pink in the Ward of Arima
Containing together one thousand three hundred and ninety two point three square metres
Surveyed by me, with due authority, on 5th August 2008
In accordance with Regulation 25 (1) of the Land Surveyors' Regulations 1998,
I certify that this plan is correct.



Entered on  22/5
Checked by Trinidad & Tobago Land Surveyor 2009

8A. Vol. 5157 Fsl. 123 Bhola Ablack Ramnath & Pooniah & Sharon Ramnath.

8B. Vol. 5157 Fsl. 139 Pooniah, Ria Leela Ramnath & Bhola Ablack Ramnath

8C. { Vol 5157 Fsl. 131
Bhola Ablack Ramnath, Poonia & Vick Mera Ramnath. Vol 5157 Fsl. 131

