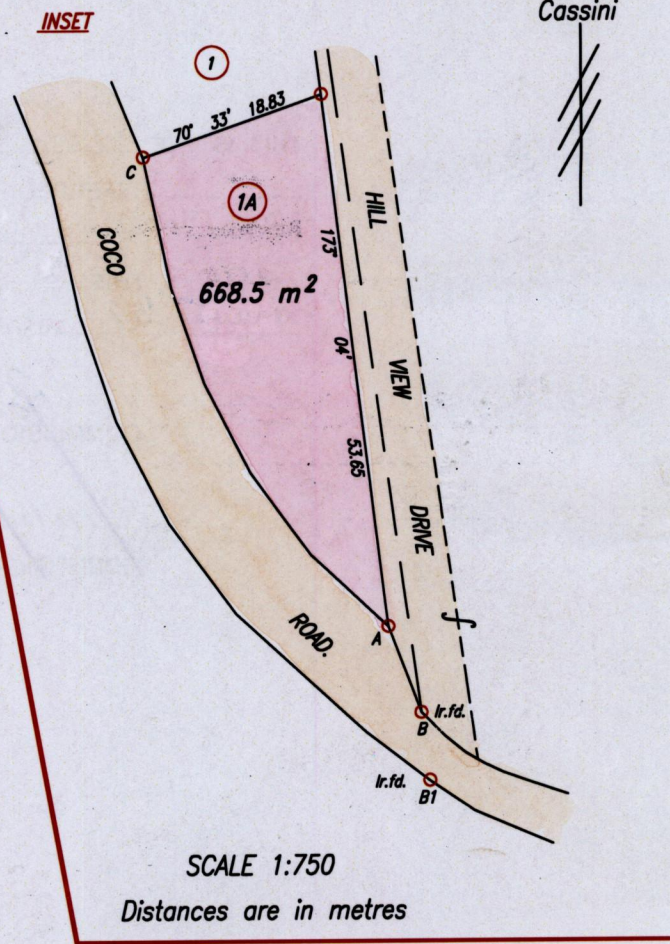
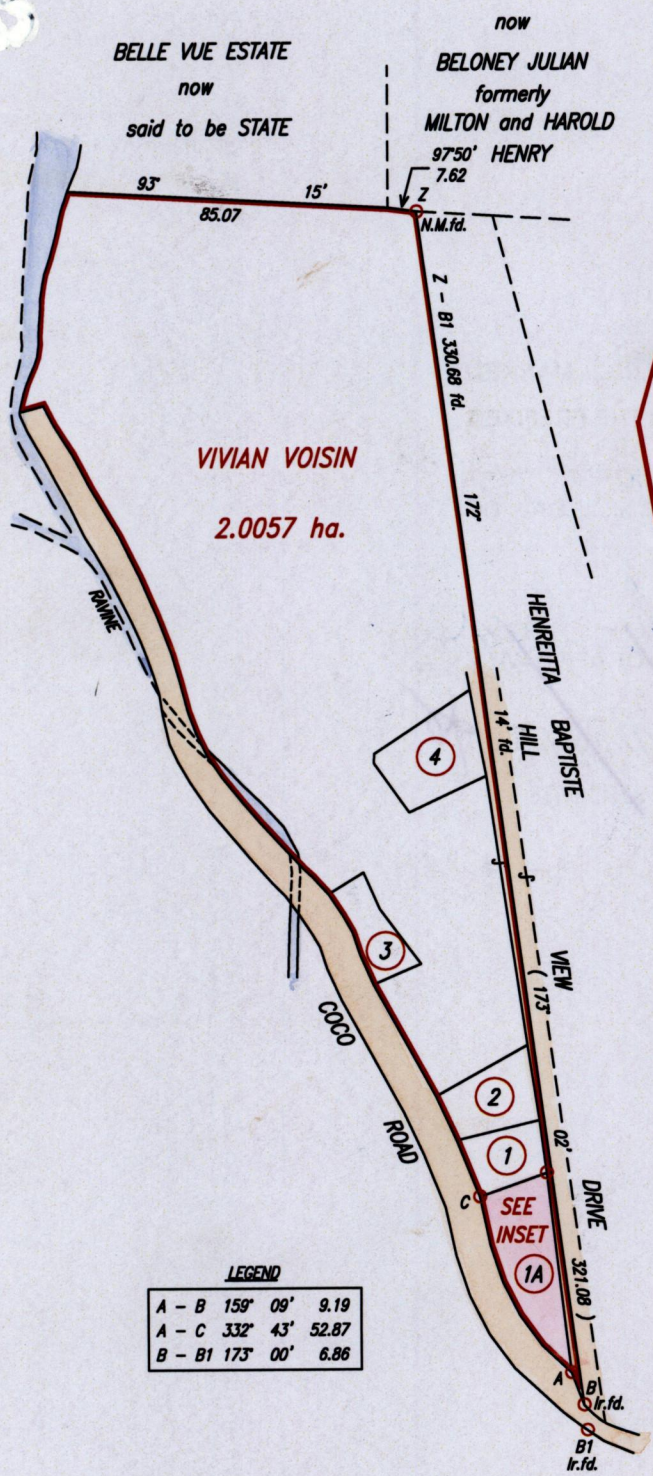


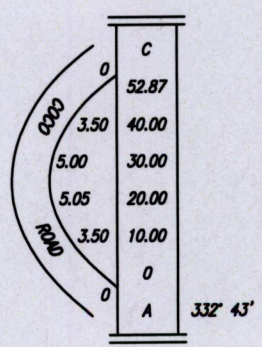
Vol. 5030 Fol. 359
R.P.O. Vol.
C.T. Vol. 2592
Vide : Bk.1074 Fol.116

Fol.
Fol. 73

Cadastral Sheet A.20.H. 13E
4/a
Ward of St. Anns
County of St. George



Orig - Bk. 1074: 16



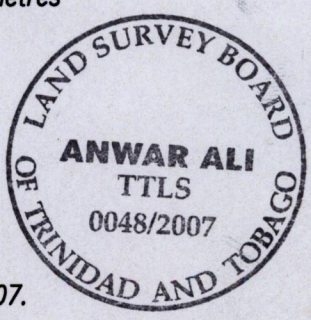
Approved *[Signature]*
Director of Surveys
2007.8.16

○ Denotes Iron put except where otherwise stated
Bearings are based on Solar Observations
PLAN of a Parcel of land coloured pink in the Ward of St. Anns
Containing six hundred and sixty eight point five square metres
Surveyed by me, with due authority, in November 1986
In accordance with Regulation 25 (1) of the Land Surveyors' Regulations 1998,
I certify that this plan is correct.

Checked by *[Signature]*

Entered on Trinidad & Tobago Land Surveyor. 19th July 2007.

PATH = ADA002 D:\DRAWINGS\VOISIN-1A.DWG.



"B"

COMMISSIONER OF AFFIDAVITS

Carolyn Joseph

THIS IS THE Survey plan MARKED
B REFERRED TO IN THE PREFIXED
Affidavit Memorandum of Transfer dd 06-05-2008
Dated 30th THIS 30th DAY OF
July 2008

[Signature]

ANDREA GODDARD
ATTORNEY-AT-LAW

Carolyn Joseph
COMMISSIONER OF AFFIDAVITS

Carolyn Joseph
COMMISSIONER OF AFFIDAVITS

