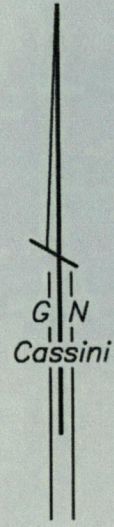
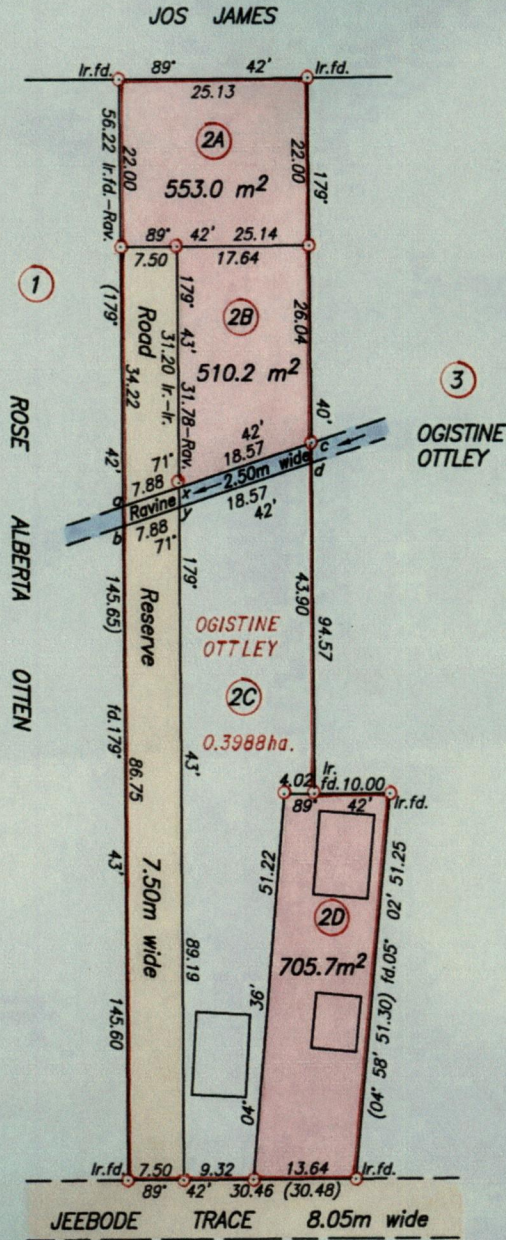


R.P.O. Vol. 314  
C.T. Vol. 3557  
Vol. 5160

Fol. 613  
Fol. 527  
Fol. 55

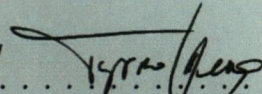
Cadastral Sheet C.22.J. <sup>25/F</sup> 2/a  
Ward of Manzanilla  
County of St. Andrew  
Vide: Bk. 1196 Fol. 30



Legend		
Sta.	Bearing	Dist.
a-b	179° 43'	2.63
x-y	179° 43'	2.63
c-d	179° 40'	2.63

Orig-Bk. 1211; 4

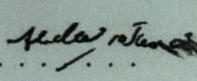
199:35

Approved   
 Director of Surveys  
 1583.07.28

SCALE 1/1000  
 Distances are in metres



○ Denotes Iron put except otherwise stated  
 Bearings are based on solar observations  
 Plan of 3 Parcels of land coloured pink in the Ward of Manzanilla  
 Containing together one thousand, seven hundred and sixty eight point nine square metres  
 Surveyed by me, with due authority in July 25th. 1992  
 In accordance with regulation 25(1) of the Land Surveyors' Regulation 1998,  
 I certify that this plan is correct.

Entered on .....  
 Checked by  Trinidad & Tobago Land Surveyor ..... 13/05/2002

